

Public Realm, Walking and Cycling Strategy

APPENDIX 2

June 2018



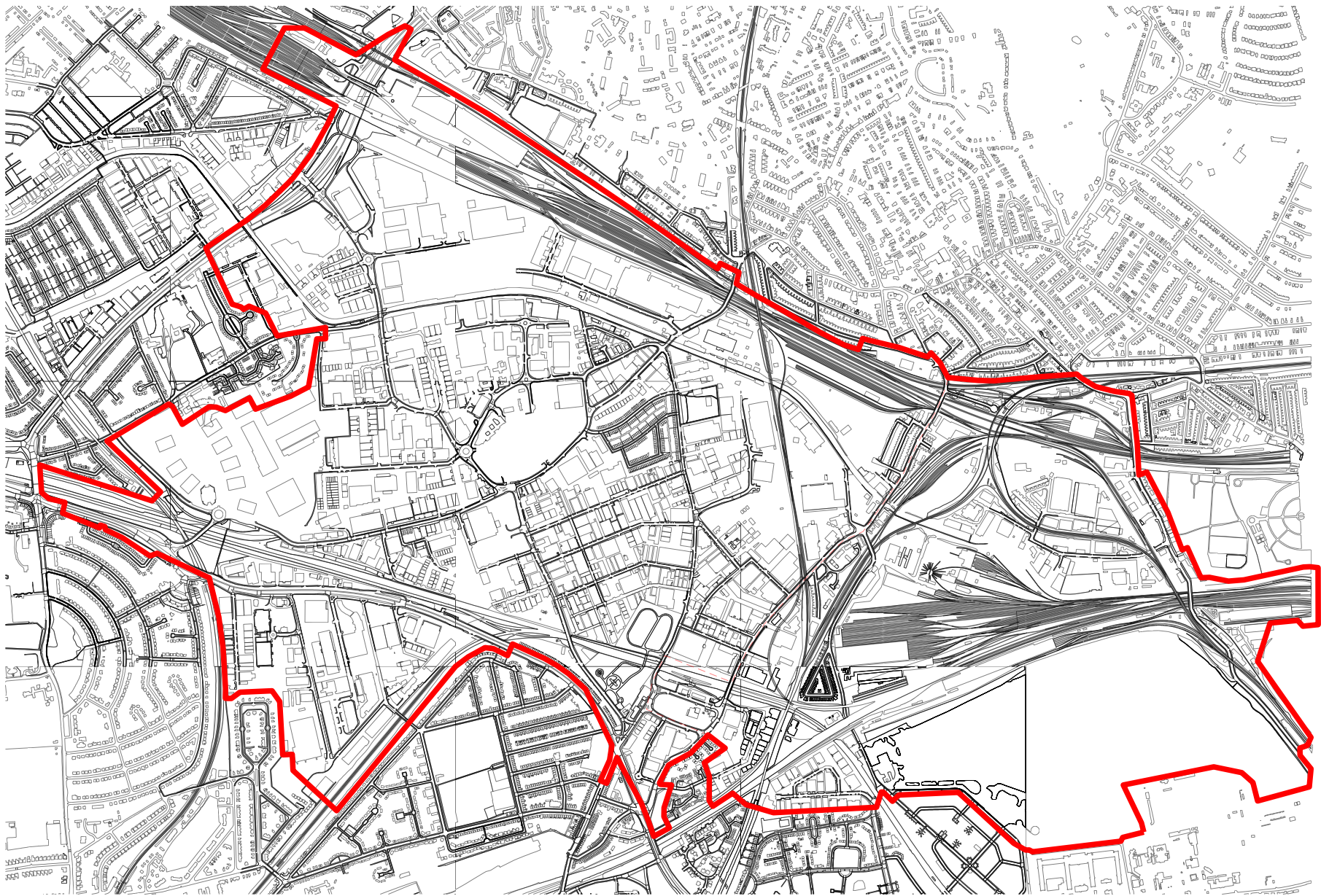
MAYOR OF LONDON

OOPR
OLD OAK & PARK ROYAL
WALKING, CYCLING &
PUBLIC REALM

Old Oak - Site Mapping

APPENDIX TO MAIN REPORT
APRIL 2016

5th
studio



 OOPR Study Boundary

EXISTING SITE PLAN - OLD OAK AND PARK ROYAL

OLD OAK & PARK ROYAL
WALKING, CYCLING & PUBLIC REALM

X2- OLD OAK SITE MAPPING
NOT TO SCALE

5th
studio



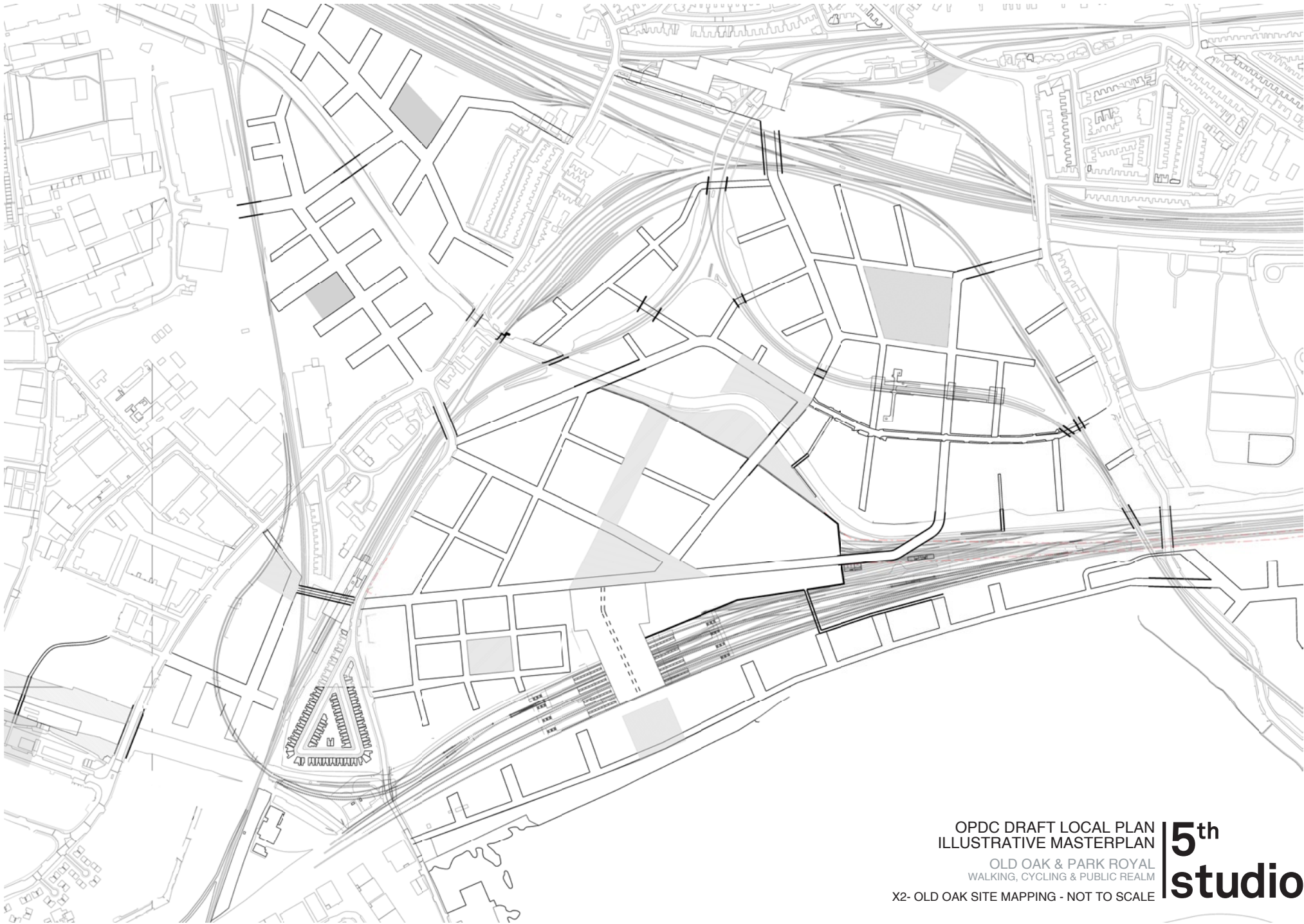
EXISTING SITE PLAN - OLD OAK

OLD OAK & PARK ROYAL
WALKING, CYCLING & PUBLIC REALM

X2- OLD OAK SITE MAPPING
NOT TO SCALE

5th
studio

OPDC Old Oak Park Masterplan 2016



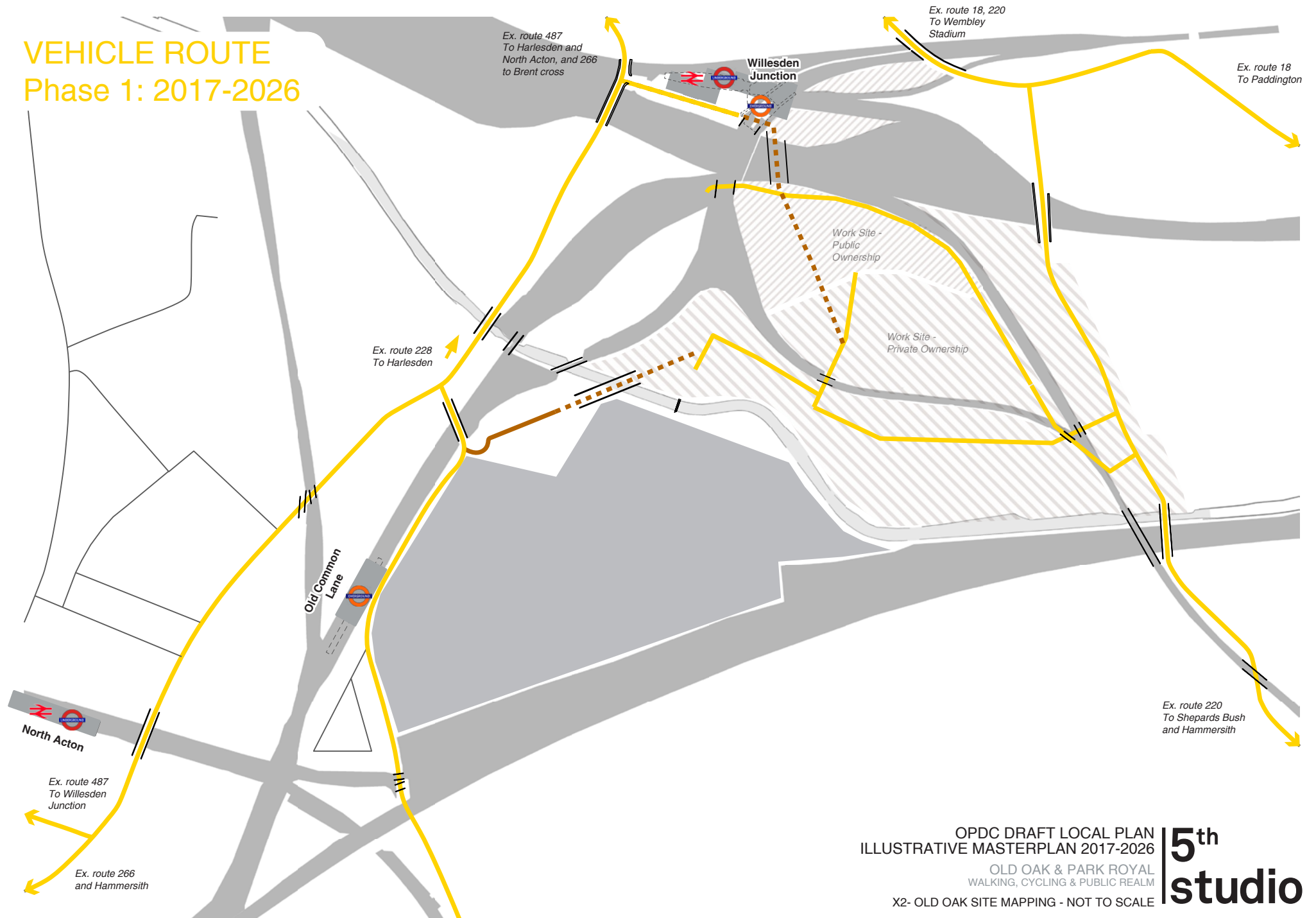
OPDC DRAFT LOCAL PLAN
ILLUSTRATIVE MASTERPLAN

OLD OAK & PARK ROYAL
WALKING, CYCLING & PUBLIC REALM

X2- OLD OAK SITE MAPPING - NOT TO SCALE

5th
studio

VEHICLE ROUTE Phase 1: 2017-2026



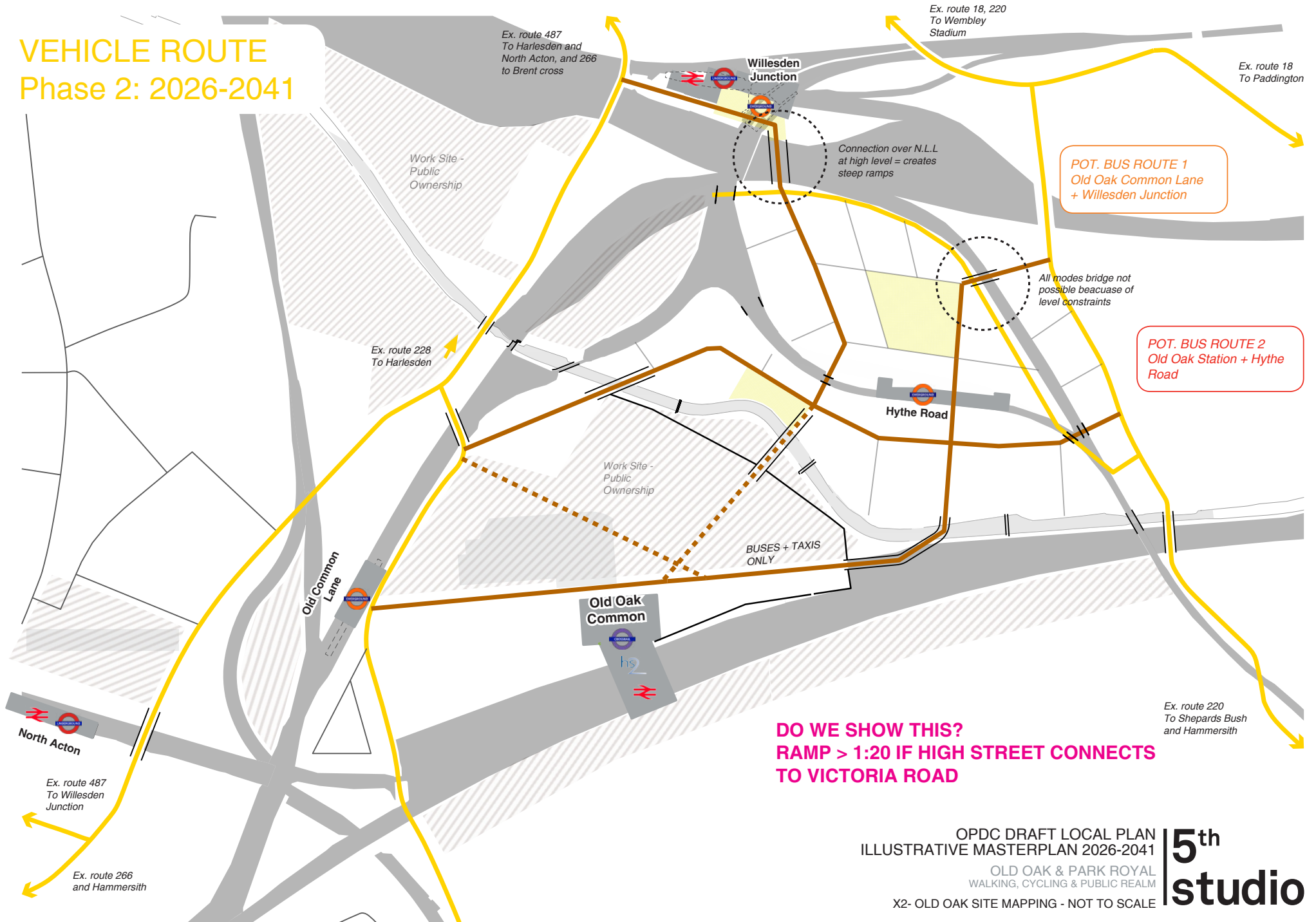
OPDC DRAFT LOCAL PLAN
ILLUSTRATIVE MASTERPLAN 2017-2026

OLD OAK & PARK ROYAL
WALKING, CYCLING & PUBLIC REALM

X2- OLD OAK SITE MAPPING - NOT TO SCALE

5th
studio

VEHICLE ROUTE Phase 2: 2026-2041



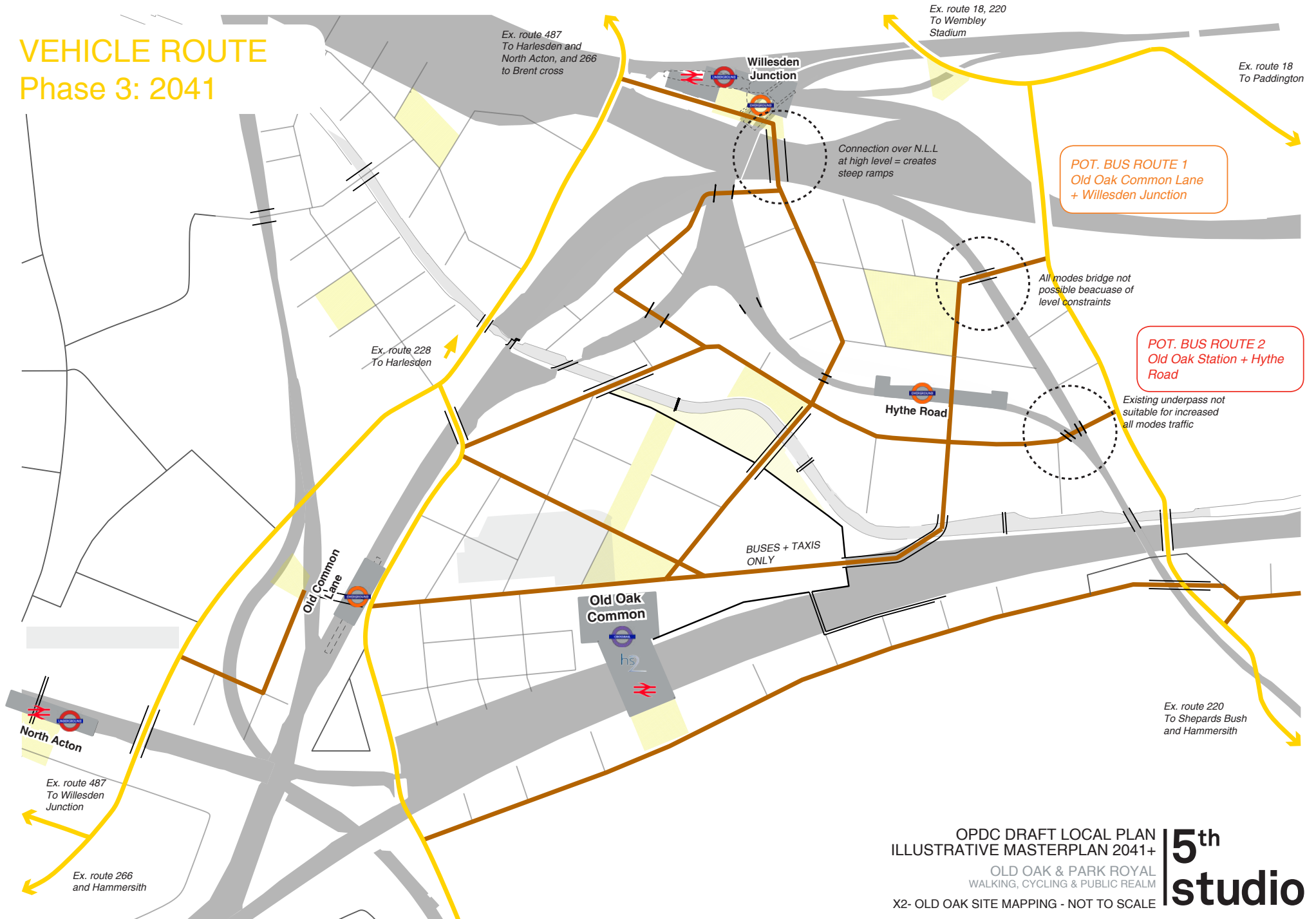
OPDC DRAFT LOCAL PLAN
ILLUSTRATIVE MASTERPLAN 2026-2041

OLD OAK & PARK ROYAL
WALKING, CYCLING & PUBLIC REALM

X2- OLD OAK SITE MAPPING - NOT TO SCALE

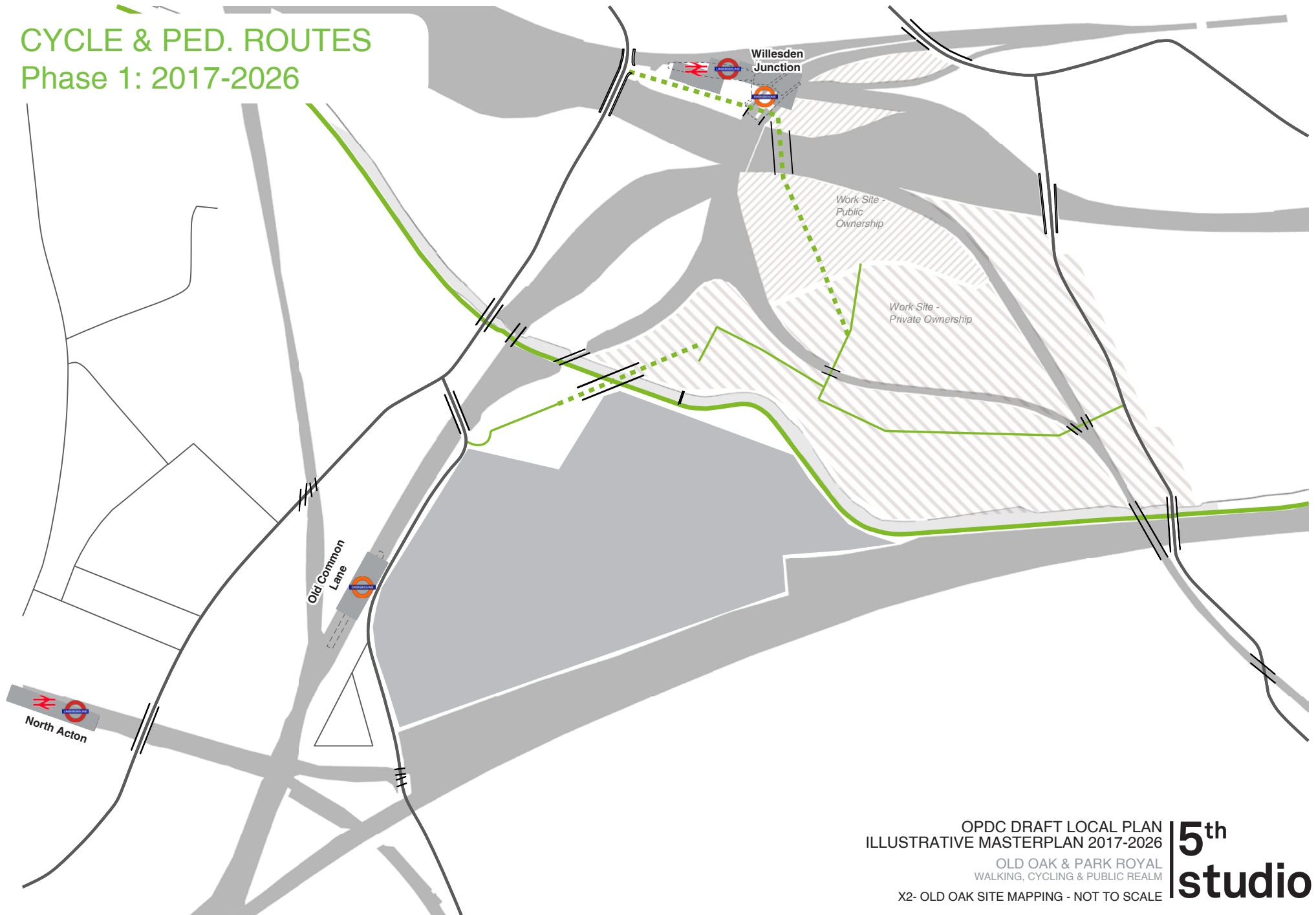
5th
studio

VEHICLE ROUTE Phase 3: 2041



CYCLE & PED. ROUTES

Phase 1: 2017-2026



OPDC DRAFT LOCAL PLAN
ILLUSTRATIVE MASTERPLAN 2017-2026

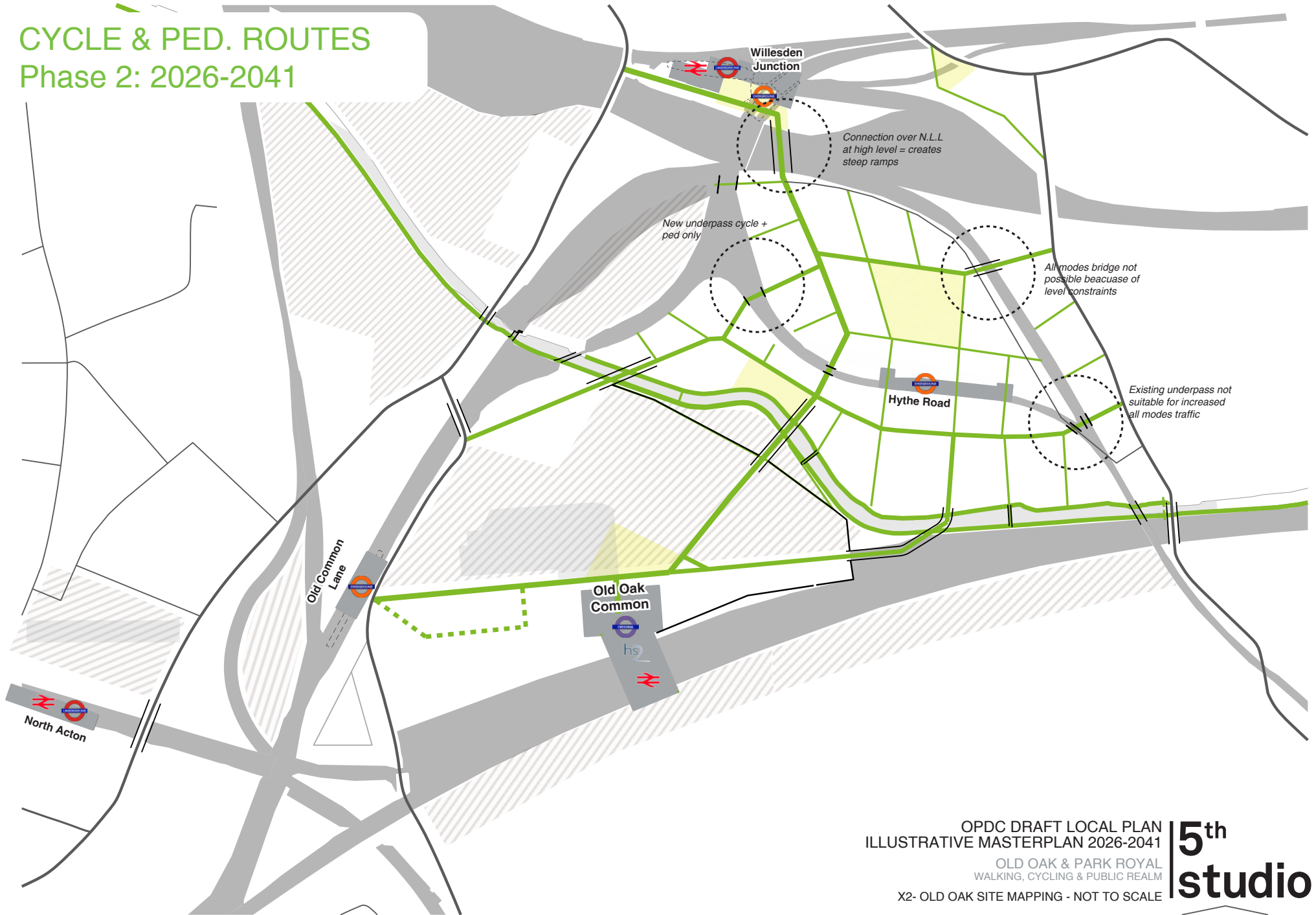
OLD OAK & PARK ROYAL
WALKING, CYCLING & PUBLIC REALM

X2- OLD OAK SITE MAPPING - NOT TO SCALE

5th
studio

CYCLE & PED. ROUTES

Phase 2: 2026-2041



OPDC DRAFT LOCAL PLAN
ILLUSTRATIVE MASTERPLAN 2026-2041

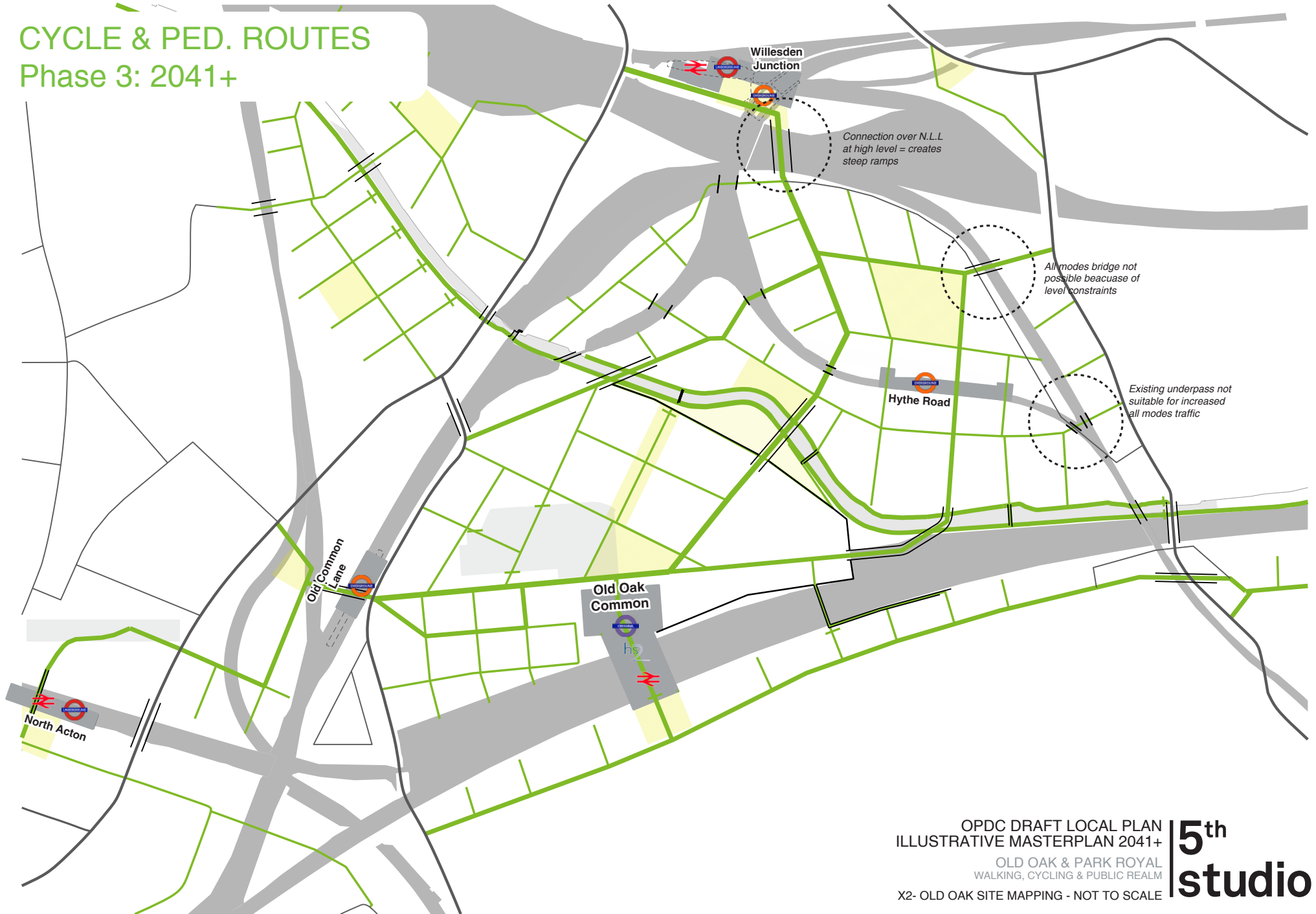
OLD OAK & PARK ROYAL
WALKING, CYCLING & PUBLIC REALM

X2- OLD OAK SITE MAPPING - NOT TO SCALE

5th
studio

CYCLE & PED. ROUTES

Phase 3: 2041+

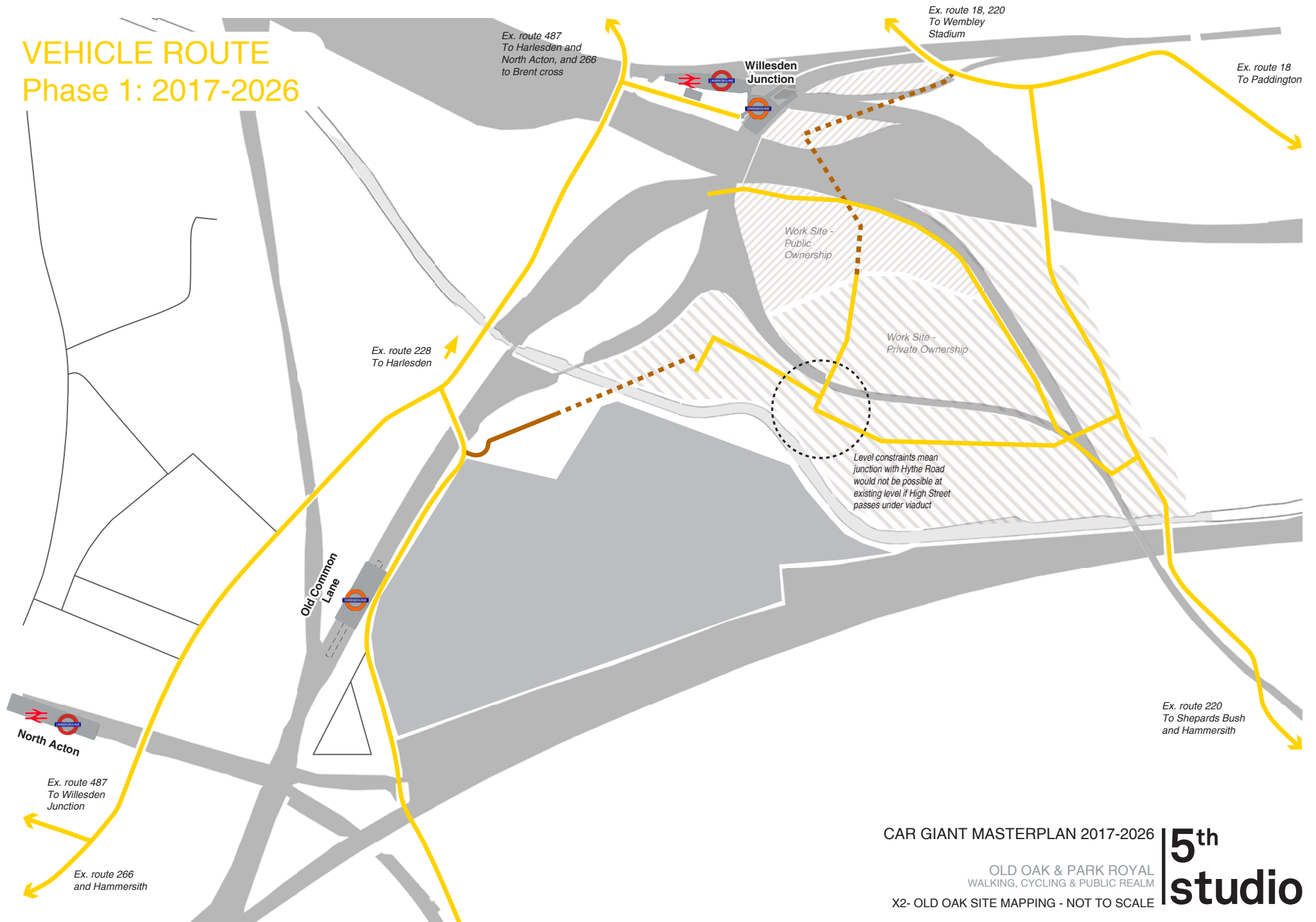


OPDC DRAFT LOCAL PLAN
ILLUSTRATIVE MASTERPLAN 2041+
OLD OAK & PARK ROYAL
WALKING, CYCLING & PUBLIC REALM
X2- OLD OAK SITE MAPPING - NOT TO SCALE

5th
studio

Car Giant - Old Oak Park Masterplan 2016

VEHICLE ROUTE Phase 1: 2017-2026

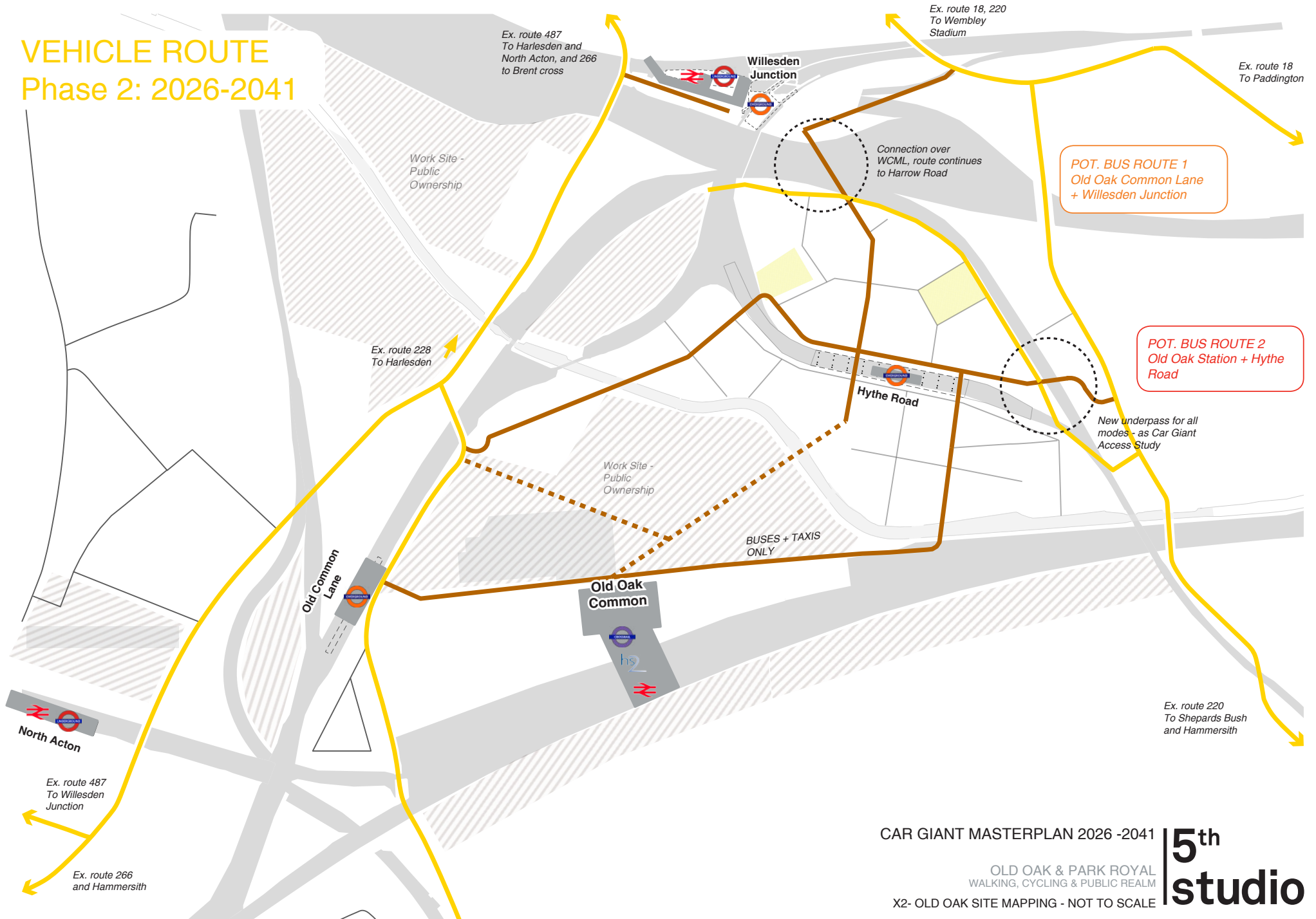


CAR GIANT MASTERPLAN 2017-2026

OLD OAK & PARK ROYAL
WALKING, CYCLING & PUBLIC REALM
X2- OLD OAK SITE MAPPING - NOT TO SCALE

5th
studio

VEHICLE ROUTE Phase 2: 2026-2041

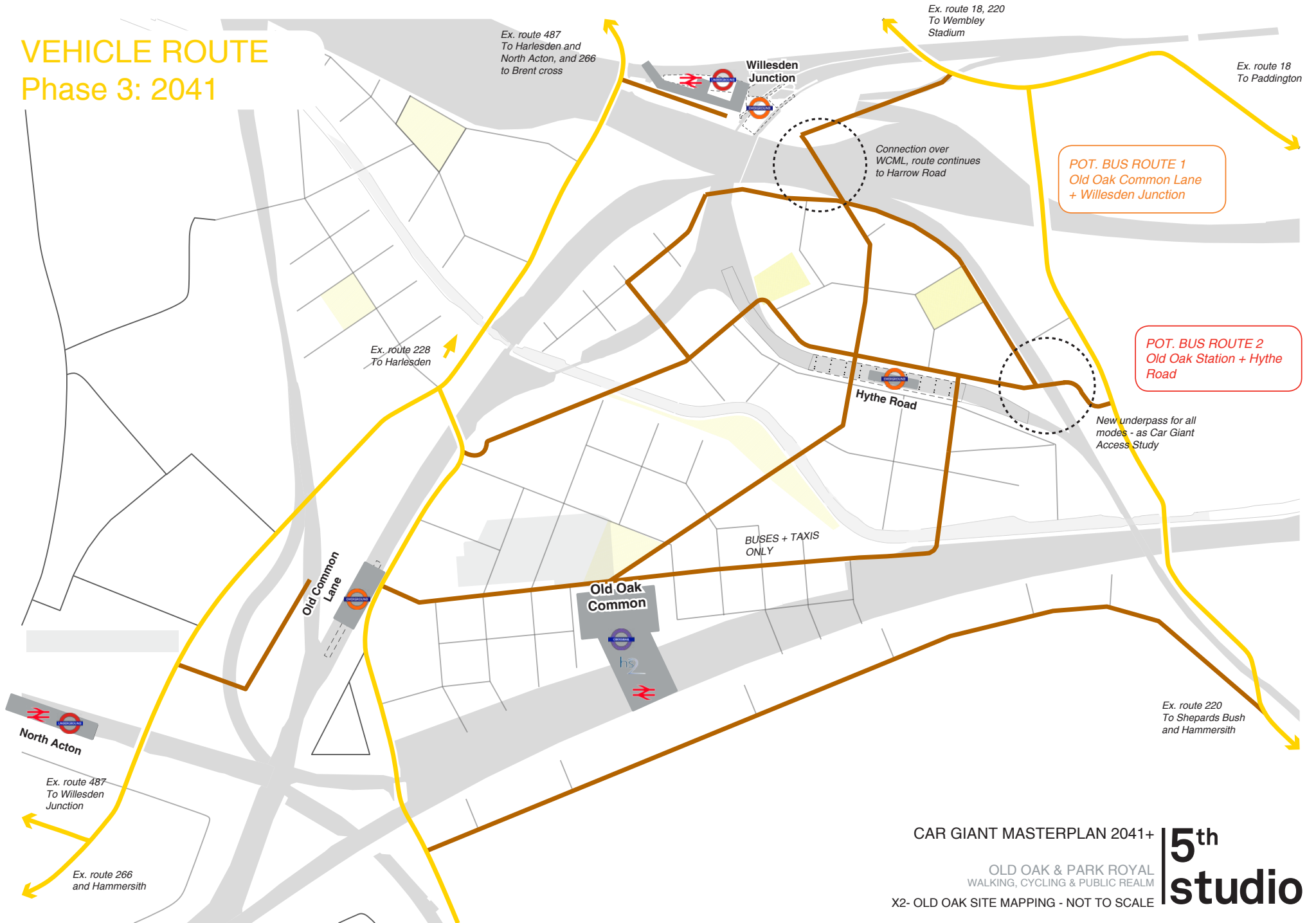


CAR GIANT MASTERPLAN 2026 -2041

OLD OAK & PARK ROYAL
WALKING, CYCLING & PUBLIC REALM
X2- OLD OAK SITE MAPPING - NOT TO SCALE

5th
studio

VEHICLE ROUTE Phase 3: 2041



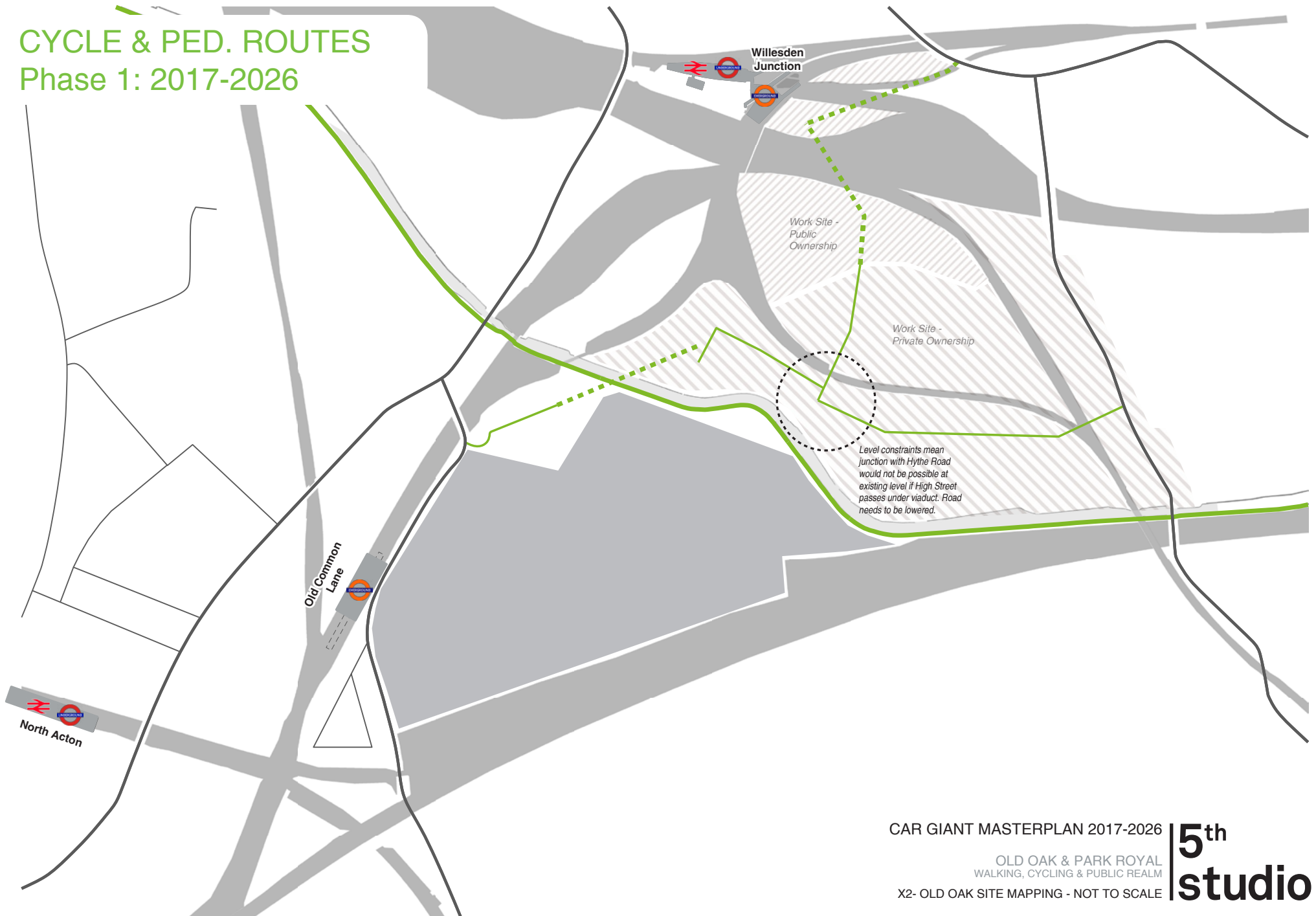
CAR GIANT MASTERPLAN 2041+

OLD OAK & PARK ROYAL
WALKING, CYCLING & PUBLIC REALM
X2- OLD OAK SITE MAPPING - NOT TO SCALE

5th
studio

CYCLE & PED. ROUTES

Phase 1: 2017-2026



CAR GIANT MASTERPLAN 2017-2026

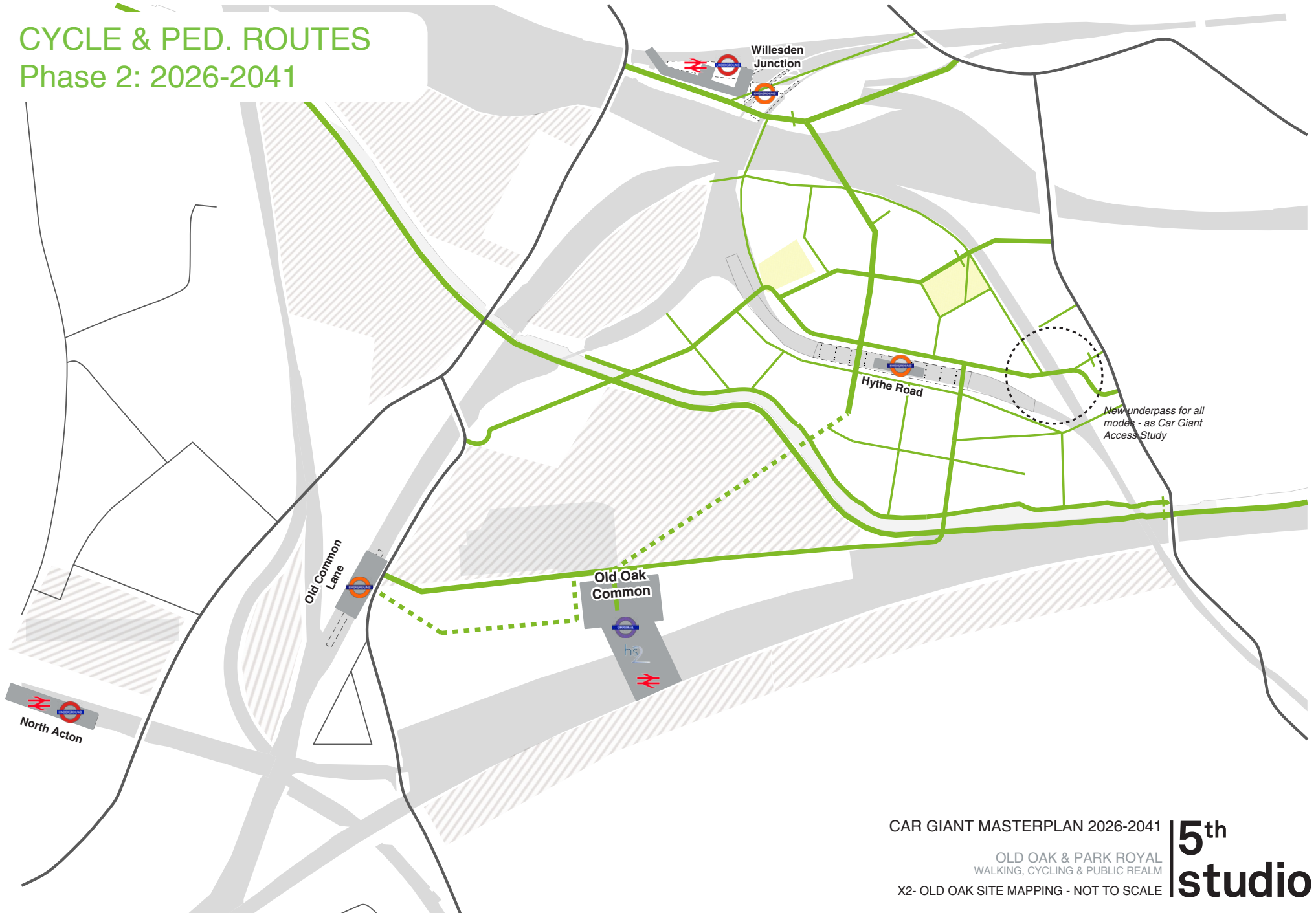
OLD OAK & PARK ROYAL
WALKING, CYCLING & PUBLIC REALM

X2- OLD OAK SITE MAPPING - NOT TO SCALE

5th
studio

CYCLE & PED. ROUTES

Phase 2: 2026-2041



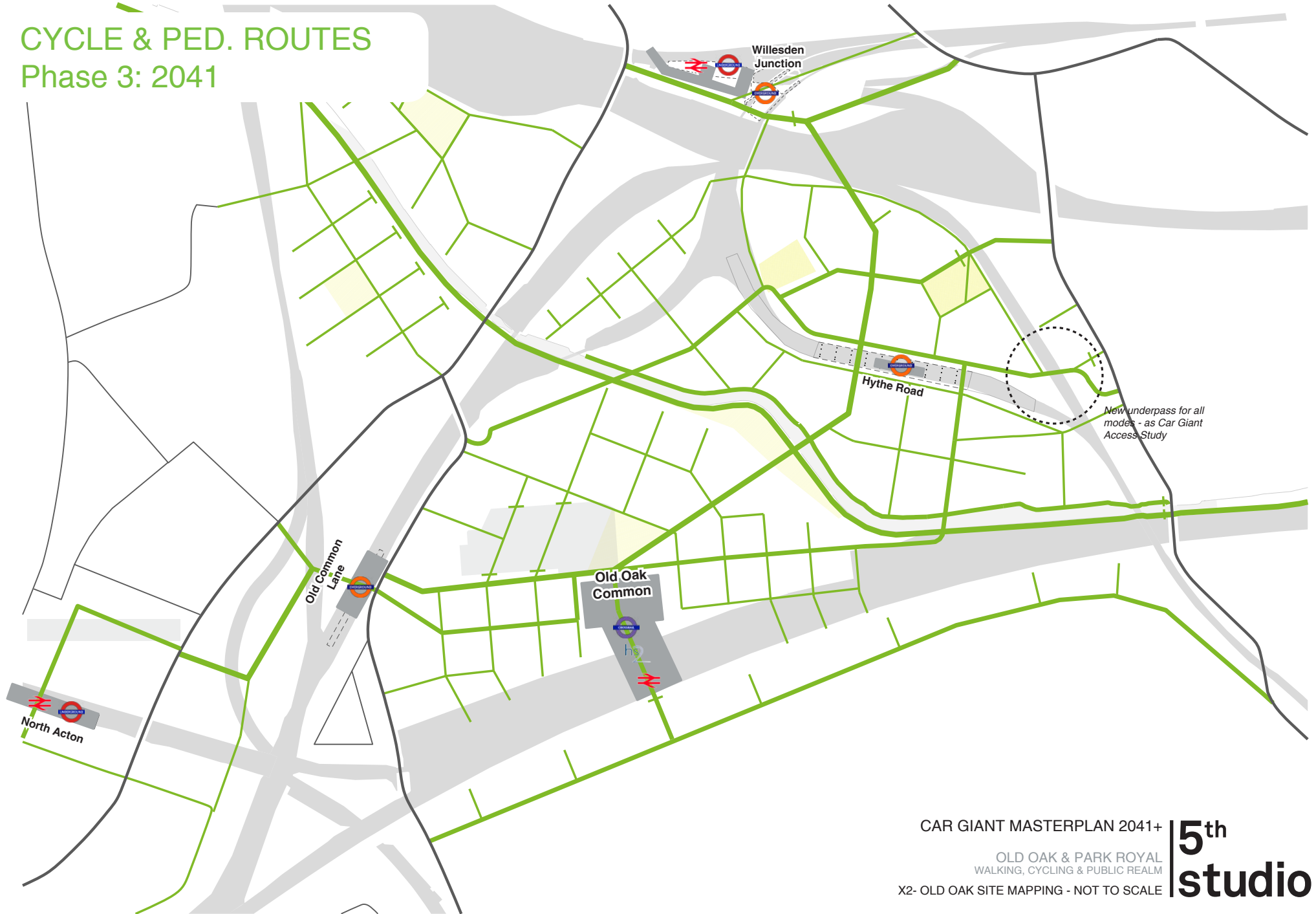
CAR GIANT MASTERPLAN 2026-2041

OLD OAK & PARK ROYAL
WALKING, CYCLING & PUBLIC REALM
X2- OLD OAK SITE MAPPING - NOT TO SCALE

5th
studio

CYCLE & PED. ROUTES

Phase 3: 2041

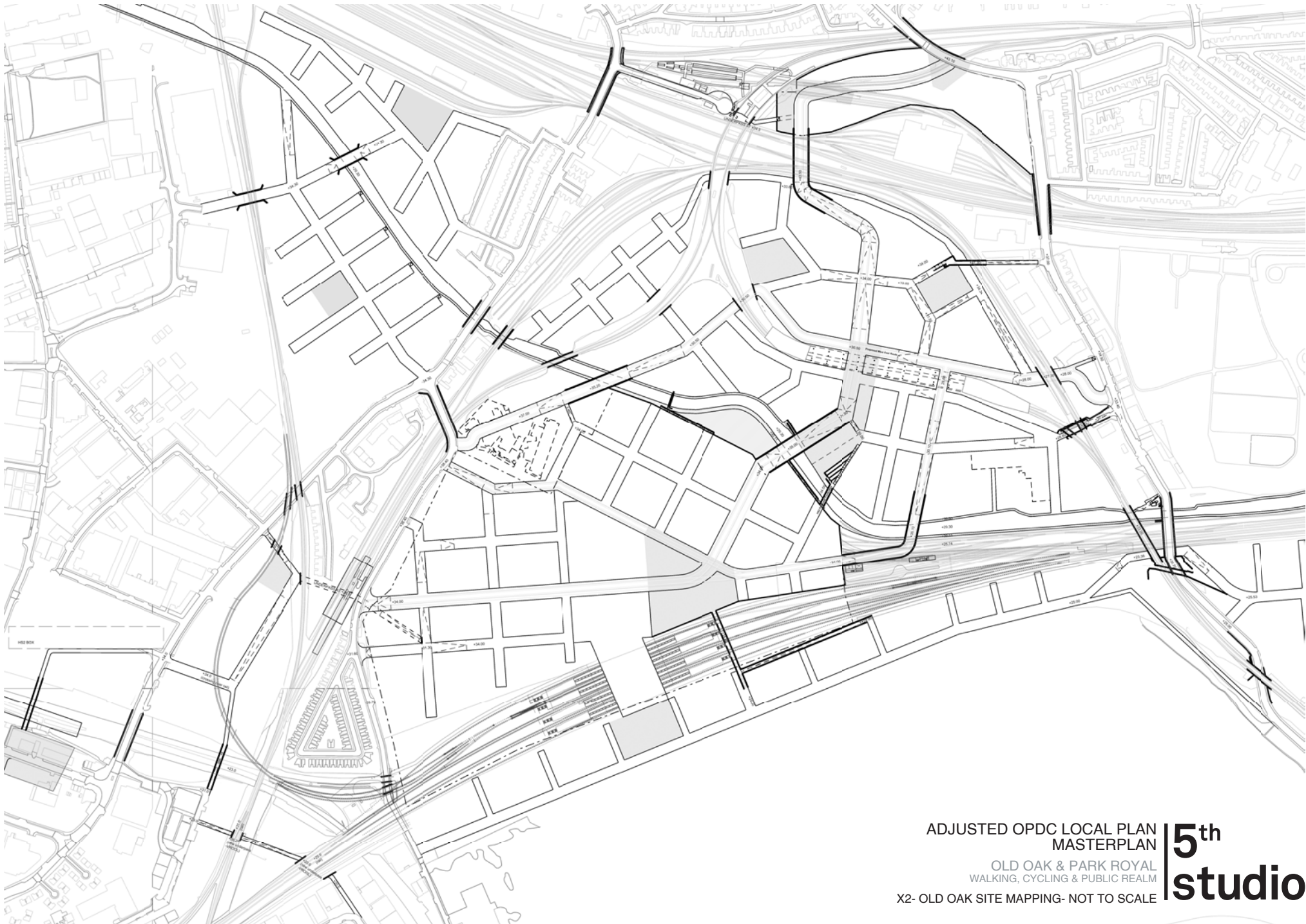


CAR GIANT MASTERPLAN 2041+

OLD OAK & PARK ROYAL
WALKING, CYCLING & PUBLIC REALM
X2- OLD OAK SITE MAPPING - NOT TO SCALE

5th
studio

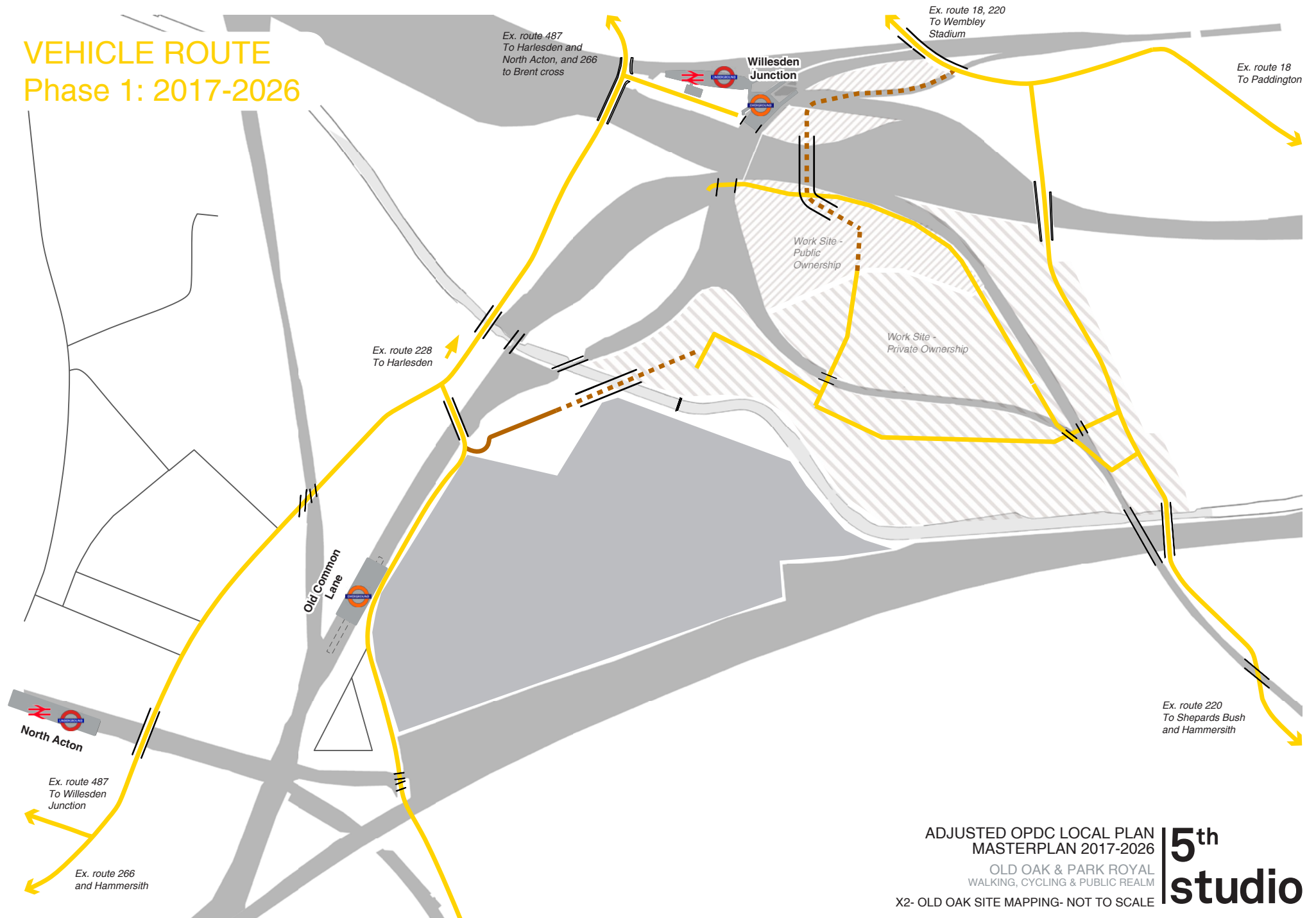
*Adjusted OPDC Local Plan Masterplan
Infrastructure Projects - Viaduct*



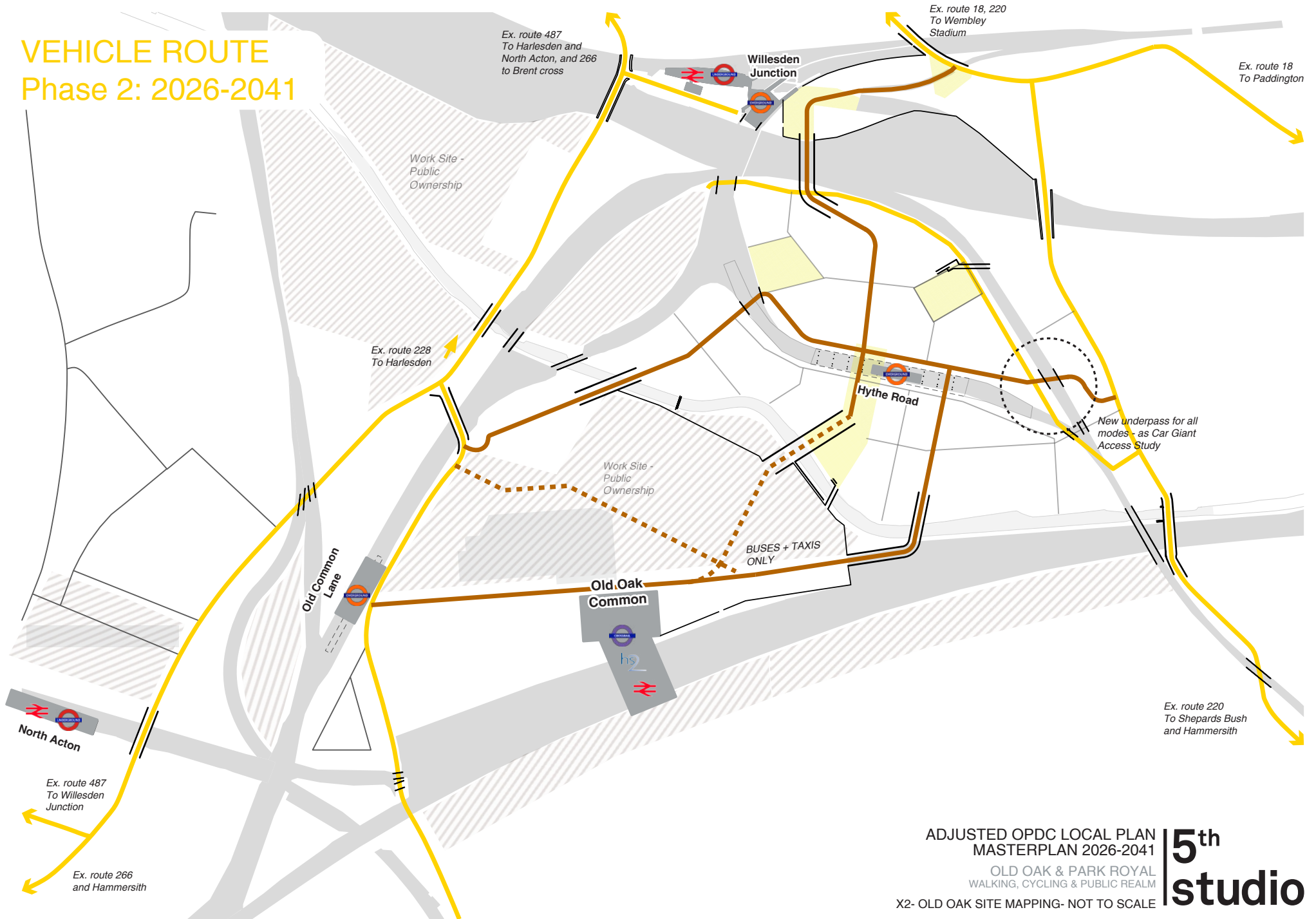
ADJUSTED OPDC LOCAL PLAN
MASTERPLAN
OLD OAK & PARK ROYAL
WALKING, CYCLING & PUBLIC REALM
X2- OLD OAK SITE MAPPING- NOT TO SCALE



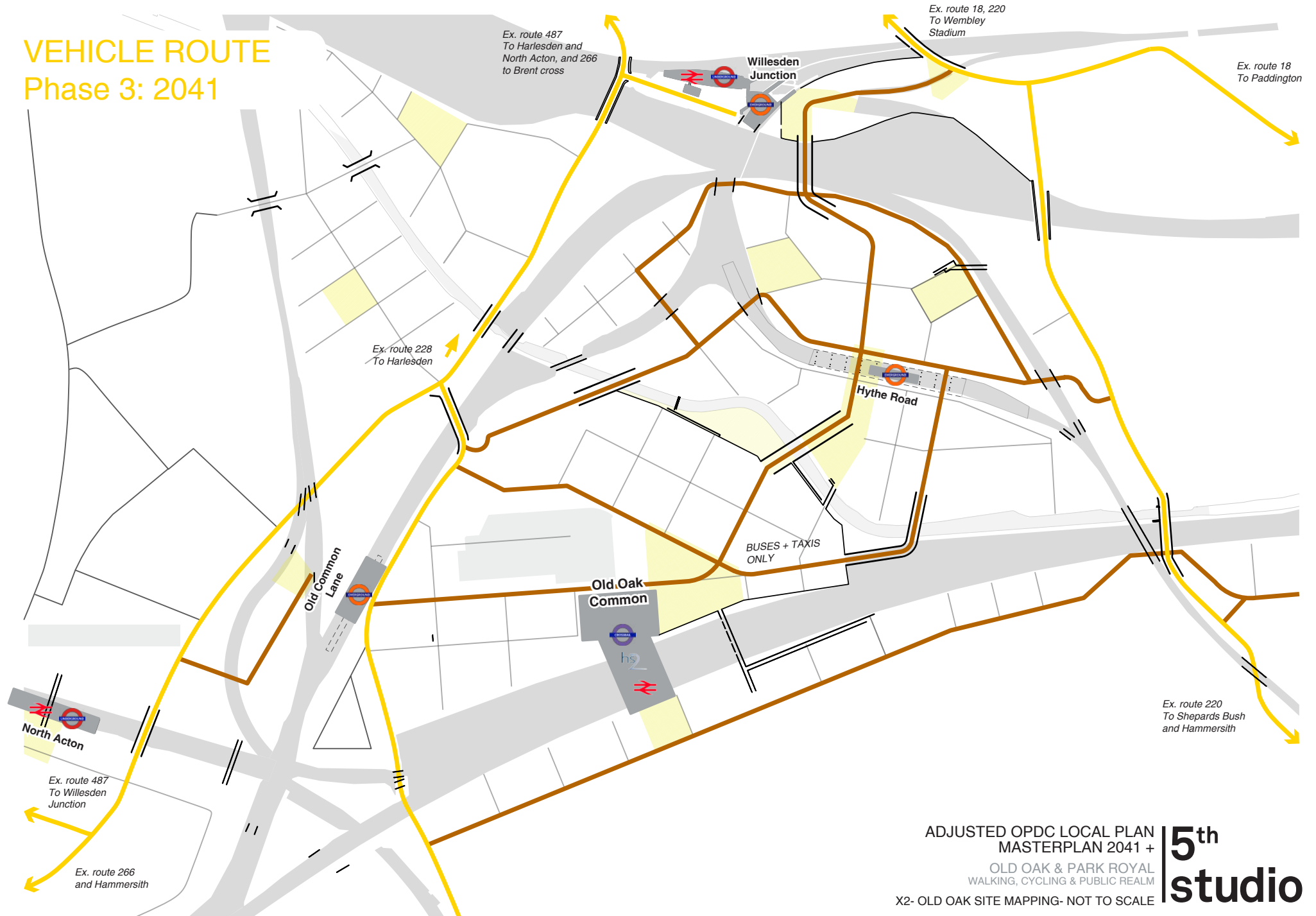
VEHICLE ROUTE Phase 1: 2017-2026



VEHICLE ROUTE Phase 2: 2026-2041

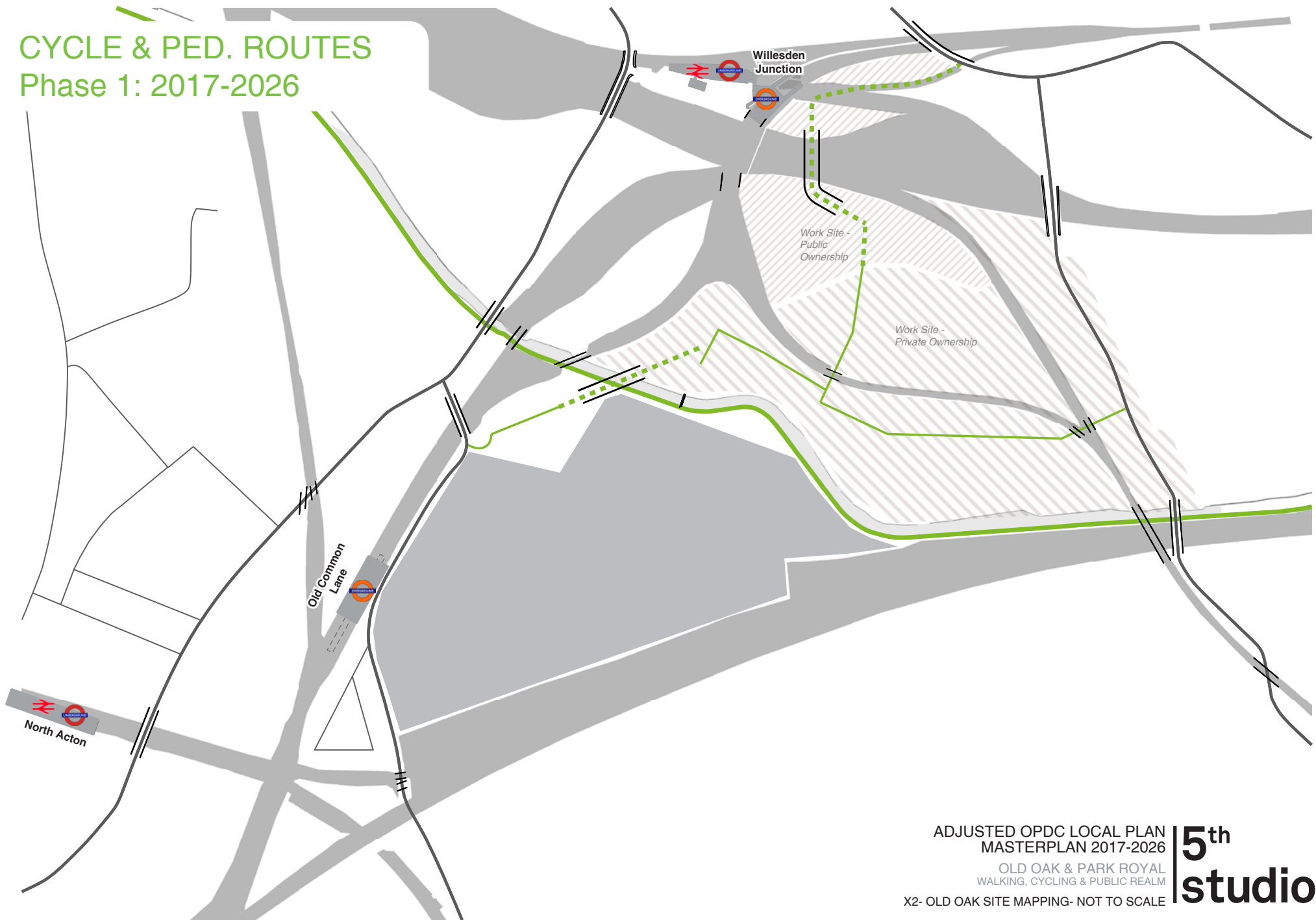


VEHICLE ROUTE Phase 3: 2041



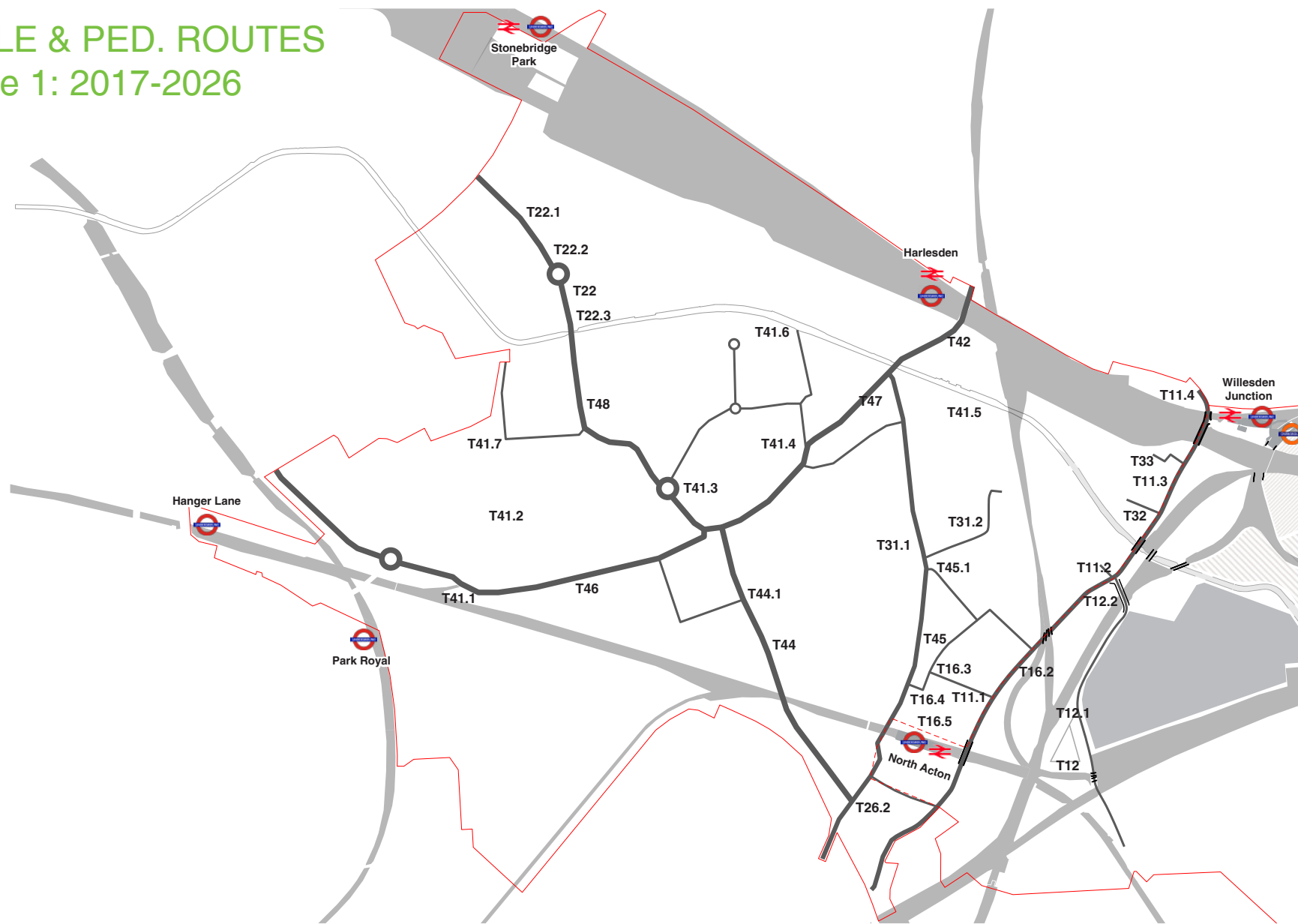
CYCLE & PED. ROUTES

Phase 1: 2017-2026



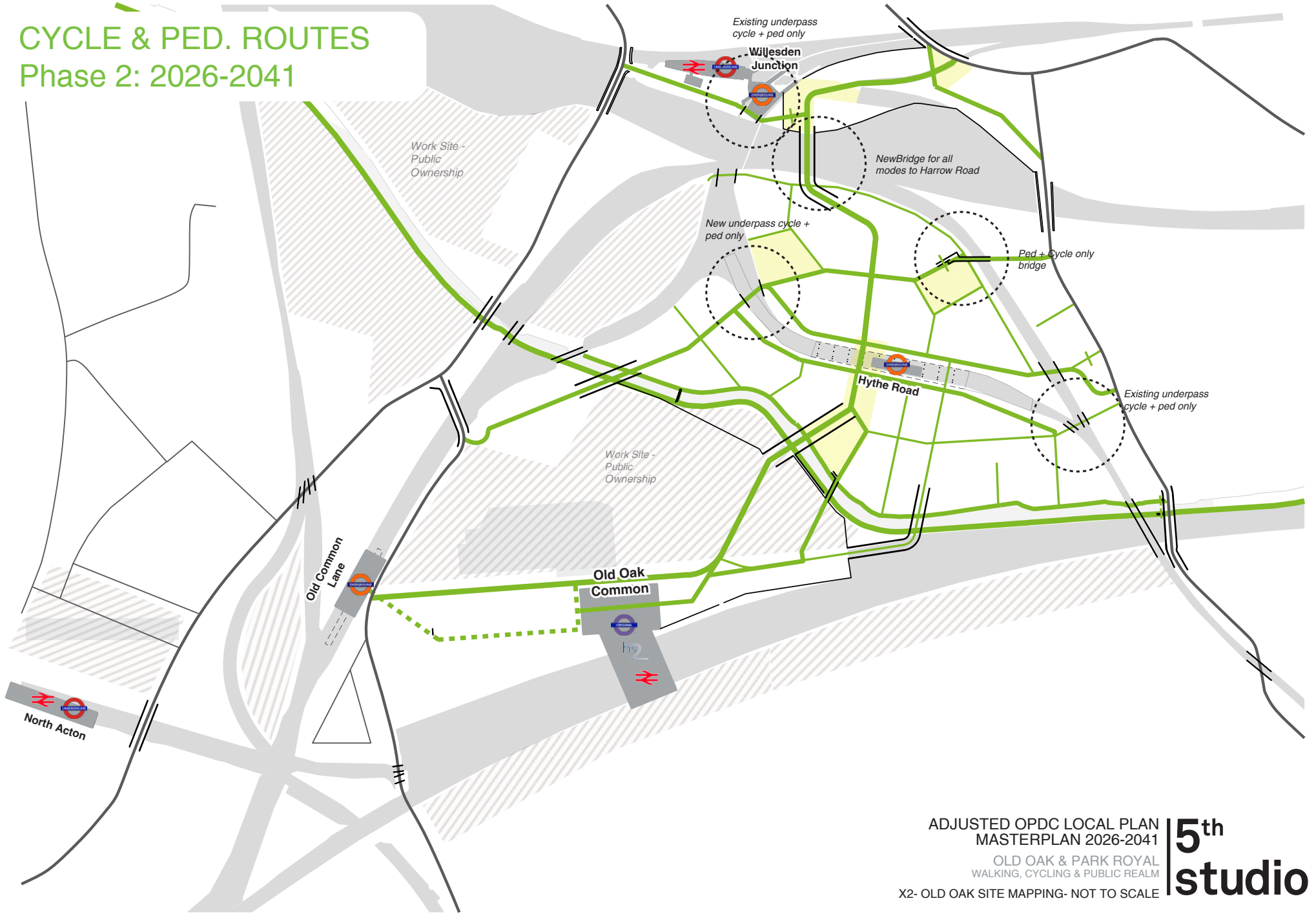
CYCLE & PED. ROUTES

Phase 1: 2017-2026



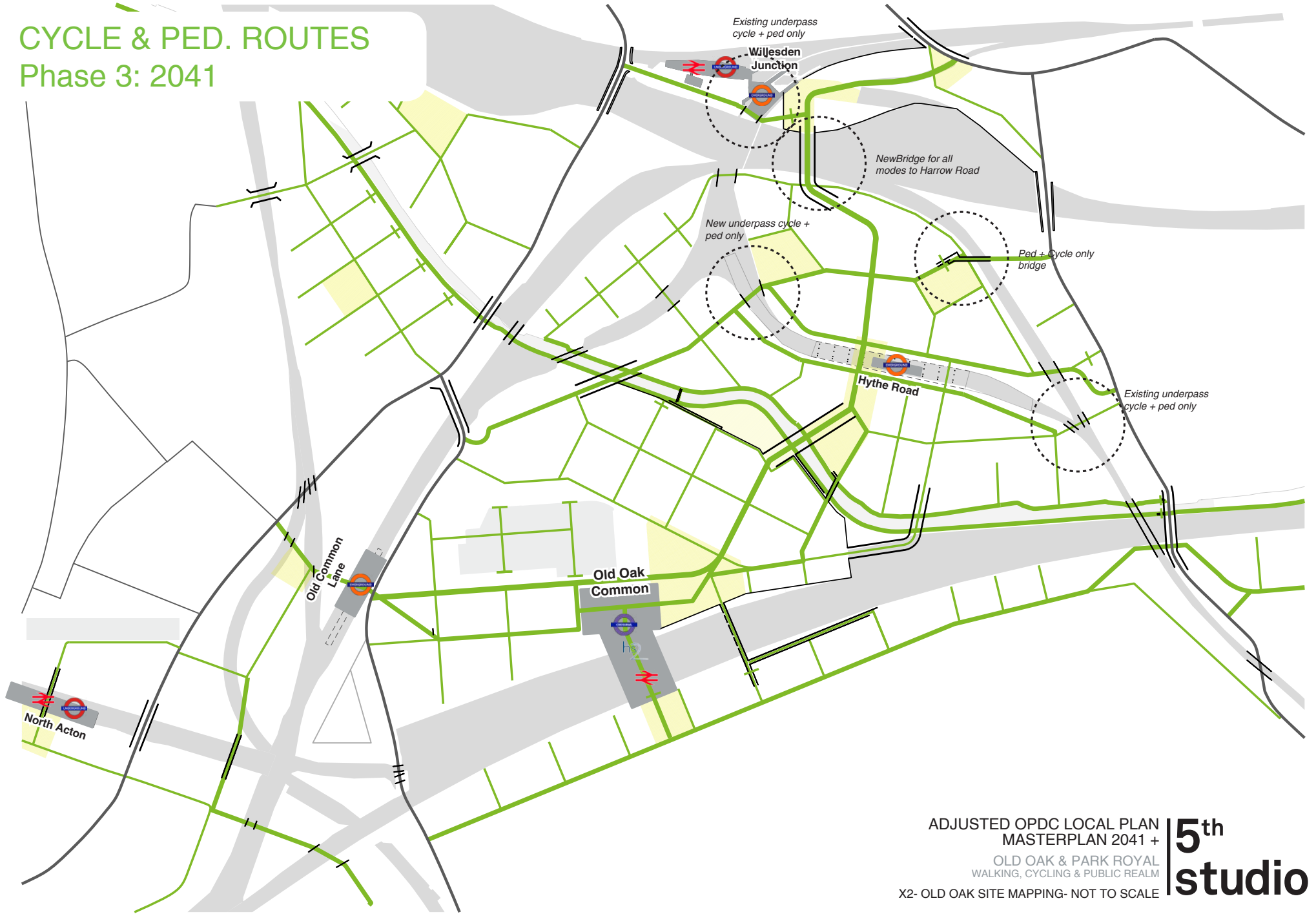
CYCLE & PED. ROUTES

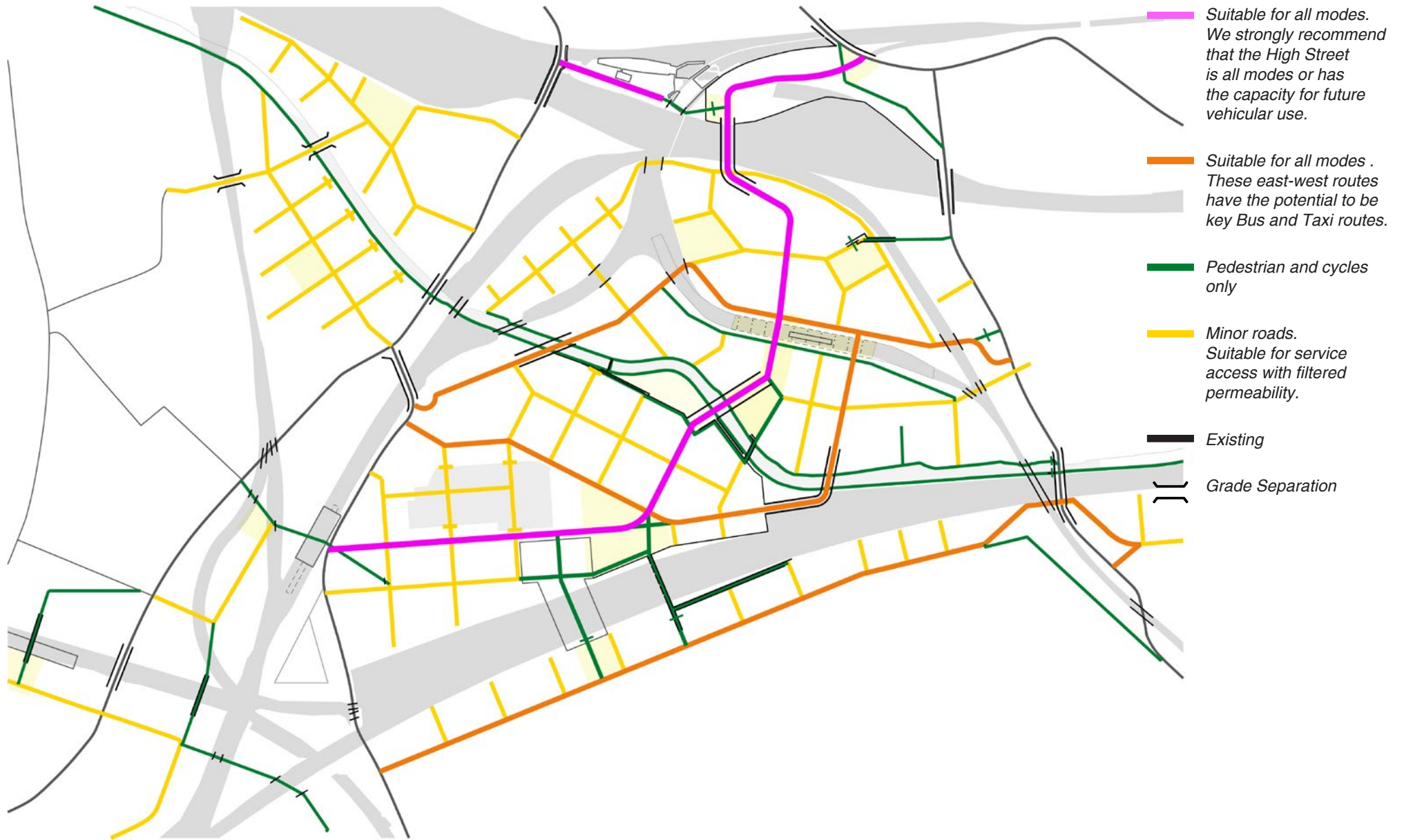
Phase 2: 2026-2041



CYCLE & PED. ROUTES

Phase 3: 2041





ADJUSTED OPDC LOCAL PLAN MASTERPLAN
ROUTE HIERARCHY

OLD OAK & PARK ROYAL
WALKING, CYCLING & PUBLIC REALM

X2- OLD OAK SITE MAPPING-NOT TO SCALE

5th
studio

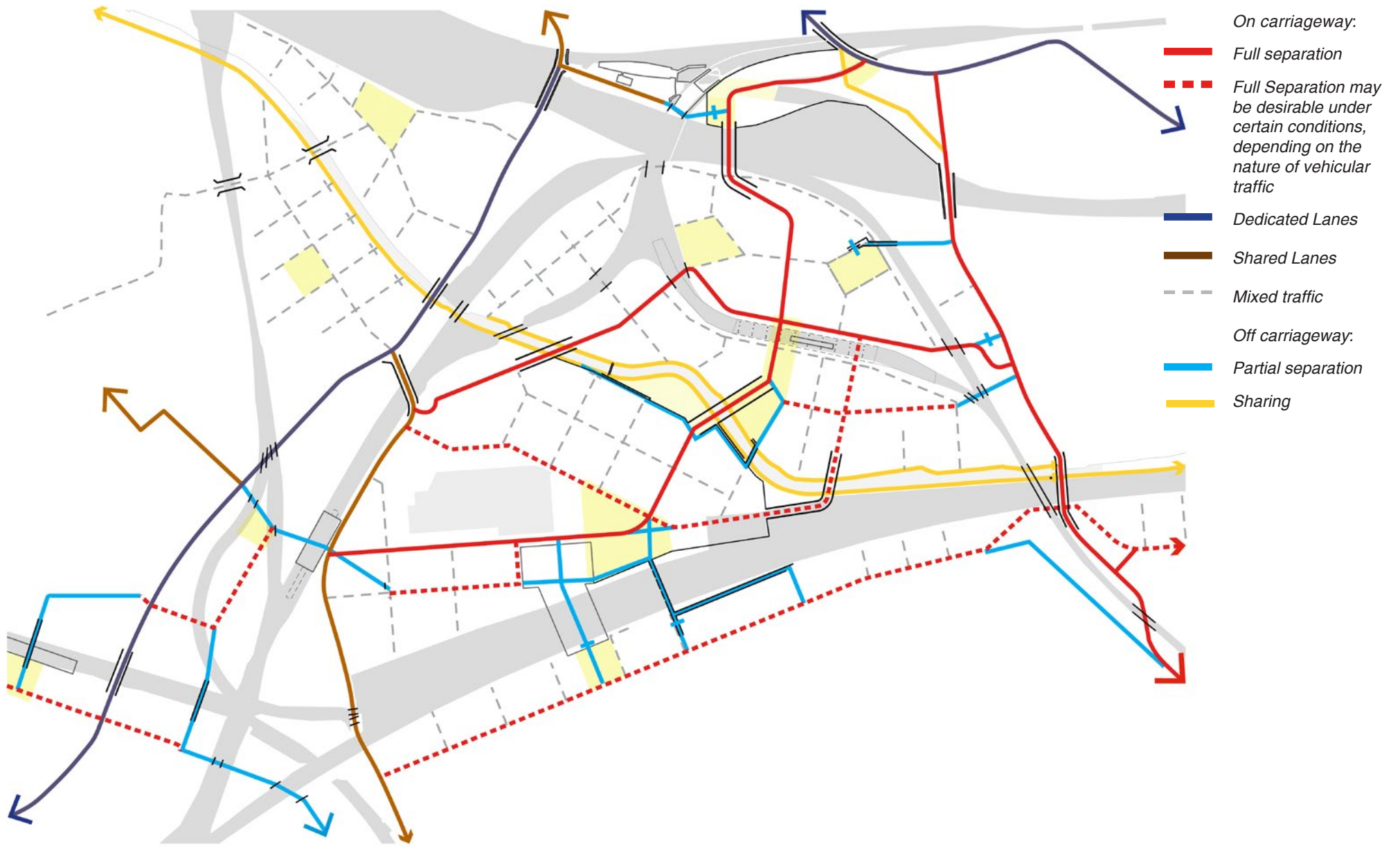


ADJUSTED OPDC LOCAL PLAN MASTERPLAN
MOVEMENT & PLACE TYPES

OLD OAK & PARK ROYAL
WALKING, CYCLING & PUBLIC REALM

X2- OLD OAK SITE MAPPING-NOT TO SCALE

5th
studio



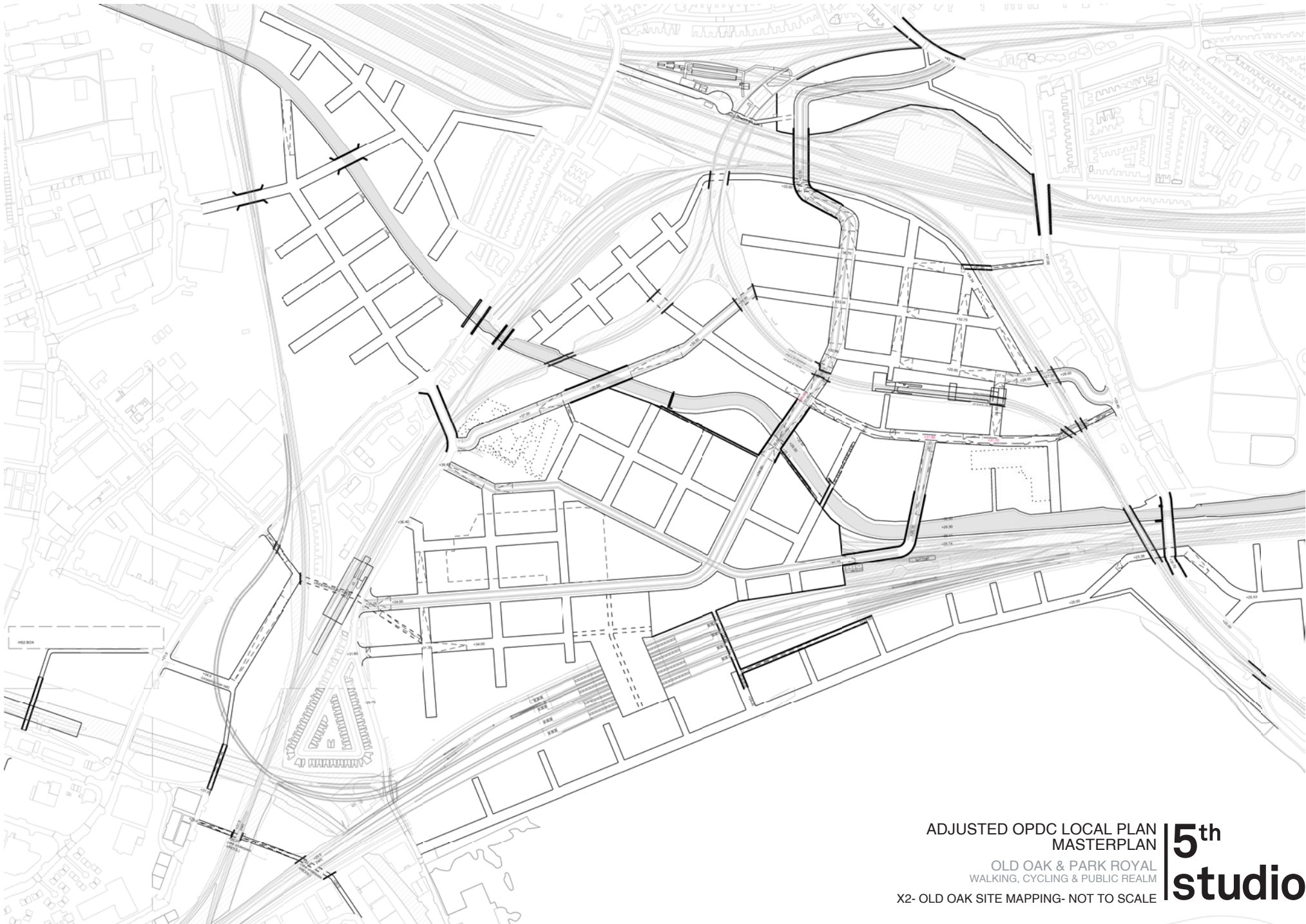
ADJUSTED OPDC LOCAL PLAN MASTERPLAN
CARRIAGEWAY TYPES

OLD OAK & PARK ROYAL
WALKING, CYCLING & PUBLIC REALM

X2- OLD OAK SITE MAPPING-NOT TO SCALE

5th
studio

*Adjusted OPDC Local Plan Masterplan
Infrastructure Projects -Embankment*

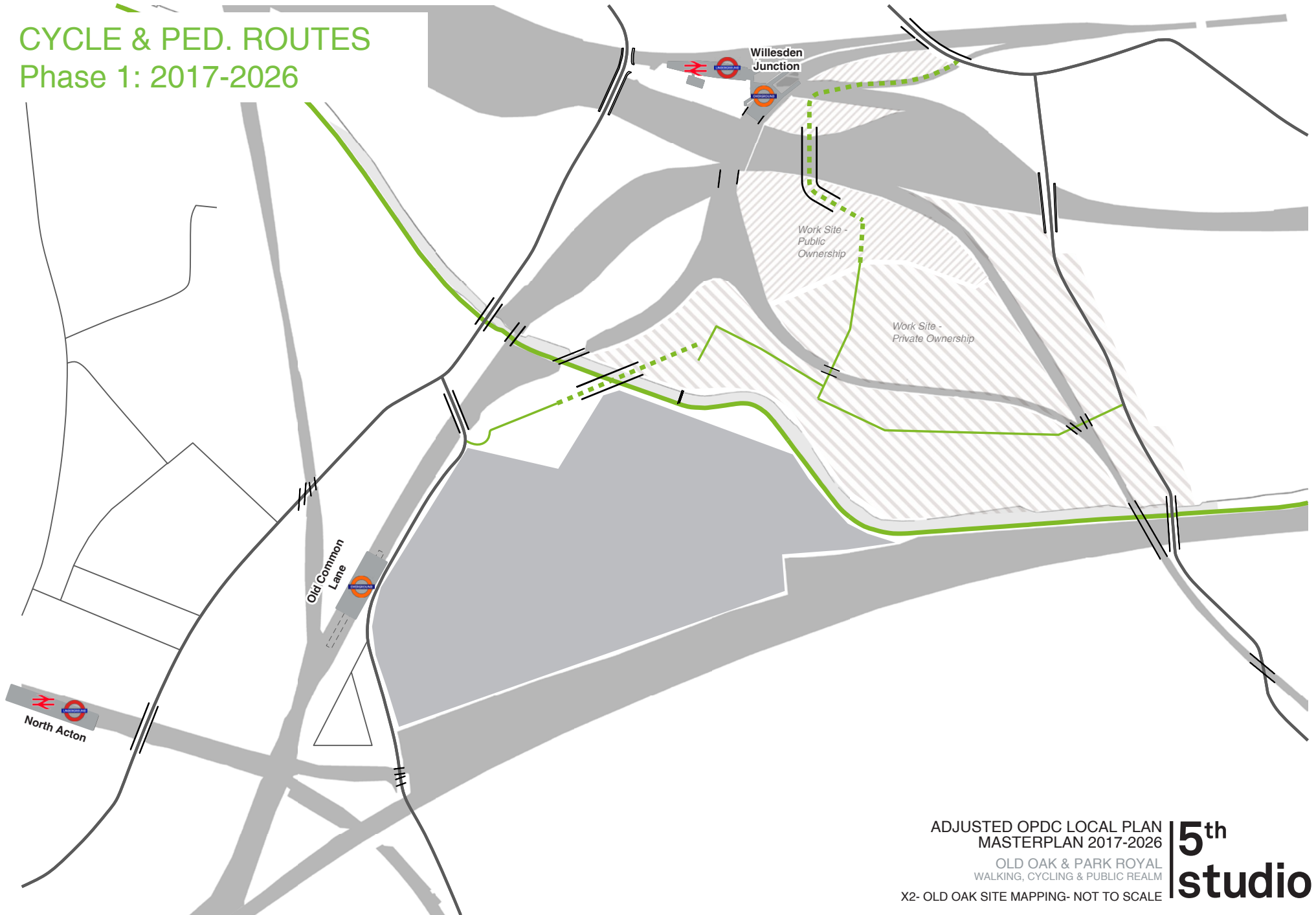


ADJUSTED OPDC LOCAL PLAN
MASTERPLAN
OLD OAK & PARK ROYAL
WALKING, CYCLING & PUBLIC REALM
X2- OLD OAK SITE MAPPING- NOT TO SCALE



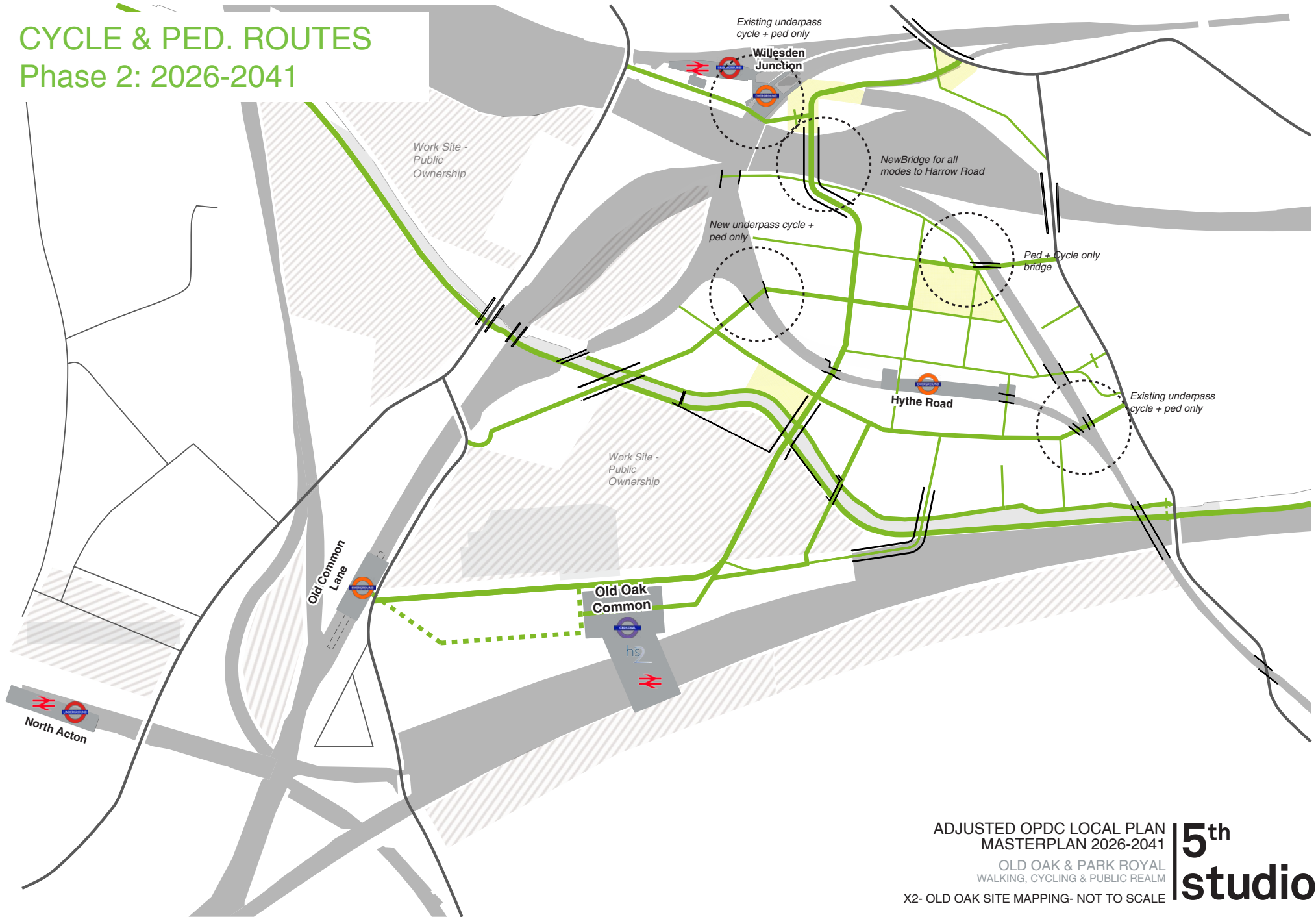
CYCLE & PED. ROUTES

Phase 1: 2017-2026



CYCLE & PED. ROUTES

Phase 2: 2026-2041



CYCLE & PED. ROUTES

Phase 3: 2041

