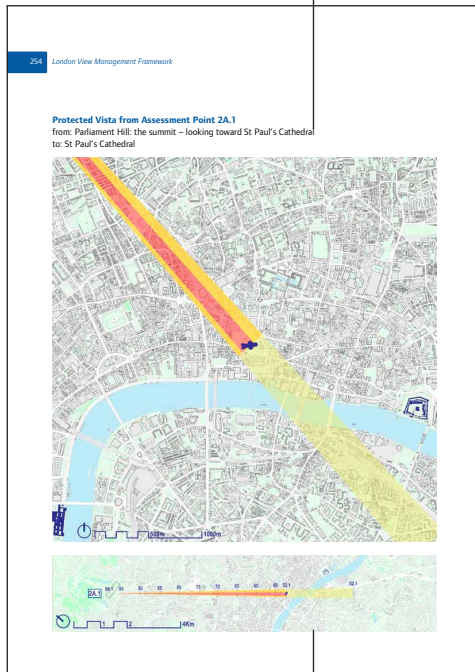


481 The following pages provide detailed definitions for the 13 Protected Vistas defined in this SPG. They should be read together with the Management Plans related to the relevant Assessment Point. The information provided for each Protected Vista is explained below.

Map showing extent of the Protected Vista close to the Landmark. Map is oriented with North at top of page



Map showing overall extent of the Protected Vista, annotated to show height above Ordnance Datum at Assessment Point and Landmark. Contours are provided to provide a general indication of height based on a straight line relationship between the defined points, please note that these contours do not reflect the Curvature of the Earth compensation hence more detailed analysis is required to determine the precise threshold height that applies if a site lies within a Landmark Viewing Corridor (see Appendix E).

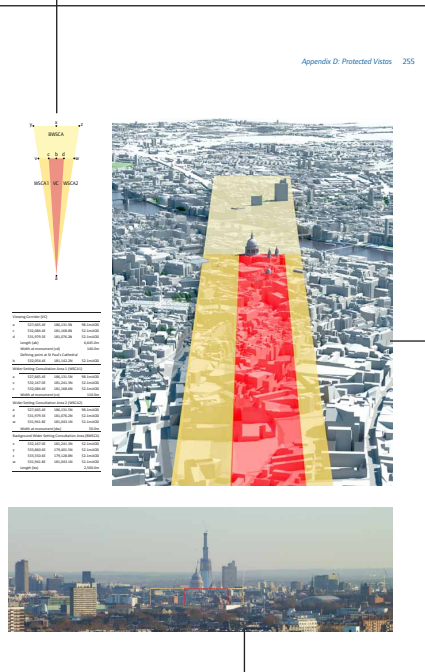


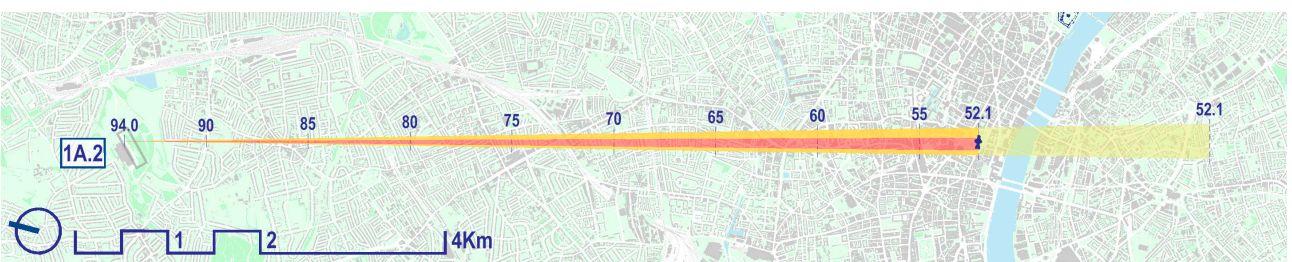
Table of co-ordinates defining each component of the Protected Vista, expressed in terms of OS Northing and Easting and height Above Ordnance Datum. Diagram showing relationship of defining points is not to scale

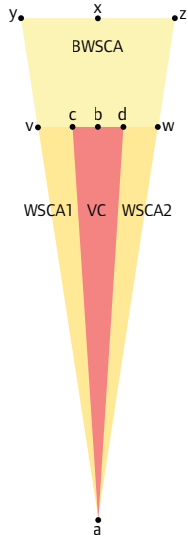
Aerial view showing Protected Vista close to Landmark. Background context is indicative and may not show all relevant buildings or recent demolitions. Model of Protected Vista does not reflect the Curvature of the Earth compensation that needs to be applied to determine the precise threshold heights at a specific site.

Telephoto view from Assessment Point toward the Landmark, annotated to show the form of the Protected Vista at the Landmark.


Protected Vista from Assessment Point 1A.2

from: Alexandra Palace: the viewing terrace – approaching from the north-eastern carpark
to: St Paul's Cathedral



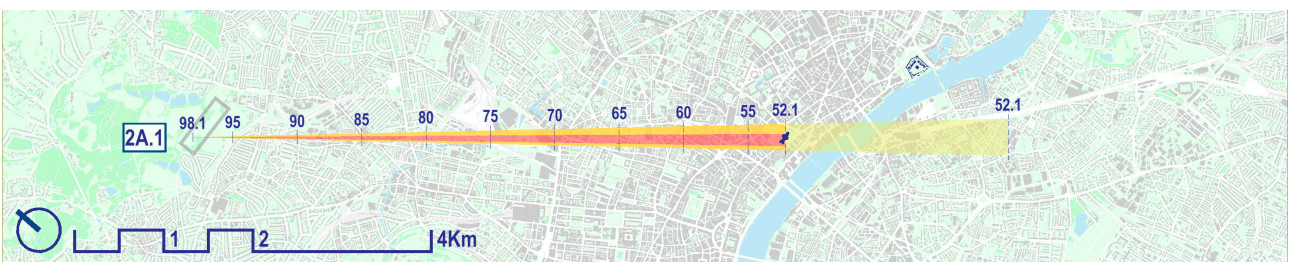
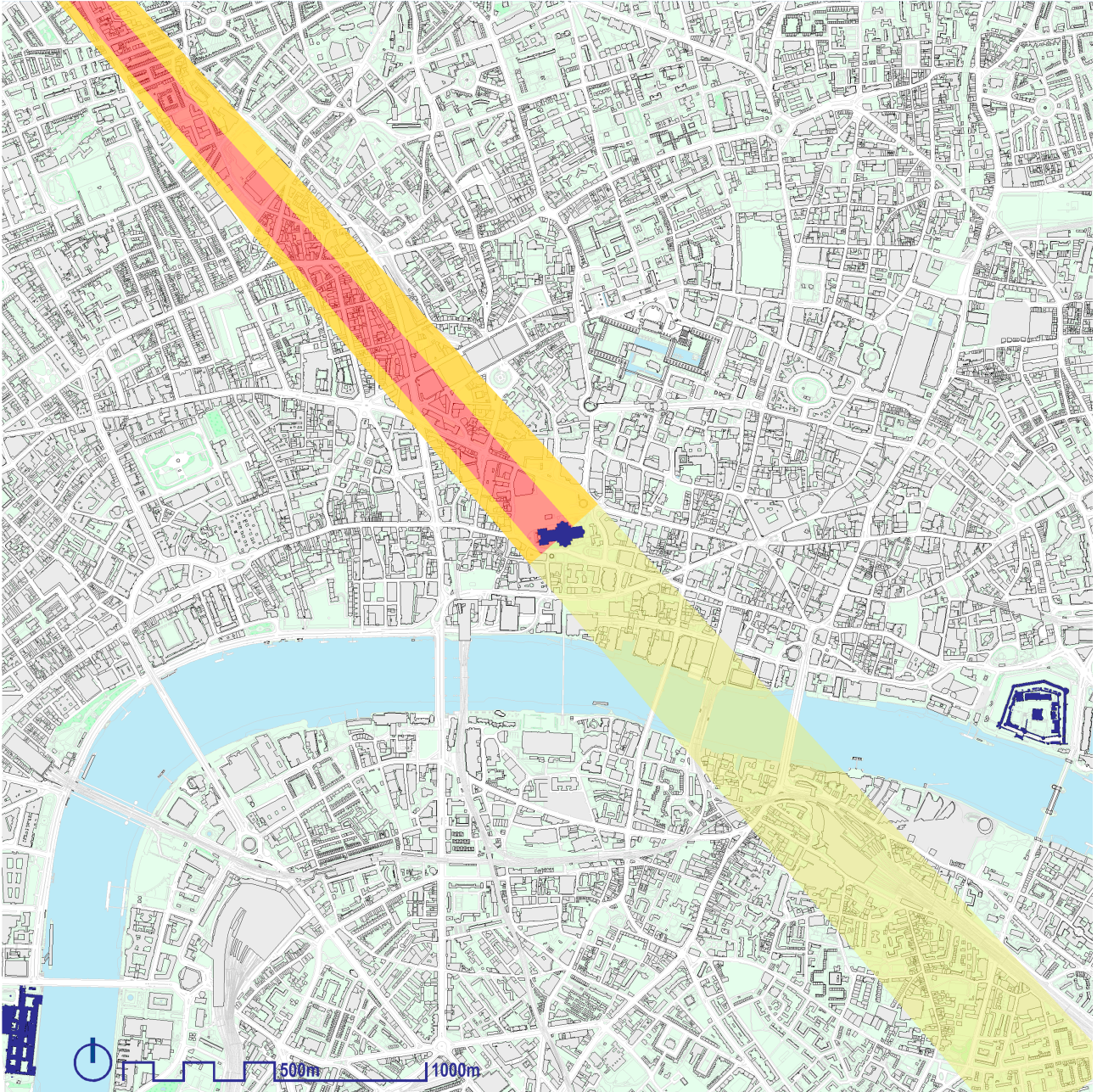


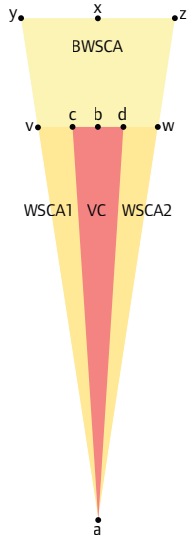
Viewing Corridor (VC)			
a	529,710.3E	190,072.2N	94.0m AOD
c	532,093.1E	181,152.4N	52.1m AOD
d	531,957.7E	181,116.8N	52.1m AOD
Length (ab)			9,232.5m
Width at monument (cd)			140.0m
Defining point at St Paul's Cathedral			
b	532,054.4E	181,142.2N	52.1m AOD
Wider Setting Consultation Area 1 (WSCA1)			
a	529,710.3E	190,072.2N	94.0m AOD
v	532,199.5E	181,180.3N	52.1m AOD
c	532,093.1E	181,152.4N	52.1m AOD
Width at monument (cv)			110.0m
Wider Setting Consultation Area 2 (WSCA2)			
a	529,710.3E	190,072.2N	94.0m AOD
d	531,957.7E	181,116.8N	52.1m AOD
w	531,909.3E	181,104.1N	52.1m AOD
Width at monument (dw)			50.0m
Background Wider Setting Consultation Area (BWSCA)			
v	532,199.5E	181,180.3N	52.1m AOD
y	532,873.5E	178,772.5N	52.1m AOD
z	532,504.8E	178,675.7N	52.1m AOD
w	531,909.3E	181,104.1N	52.1m AOD
Length (bx)			2,500.0m



Protected Vista from Assessment Point 2A.1

from: Parliament Hill: the summit – looking toward St Paul’s Cathedral
to: St Paul’s Cathedral



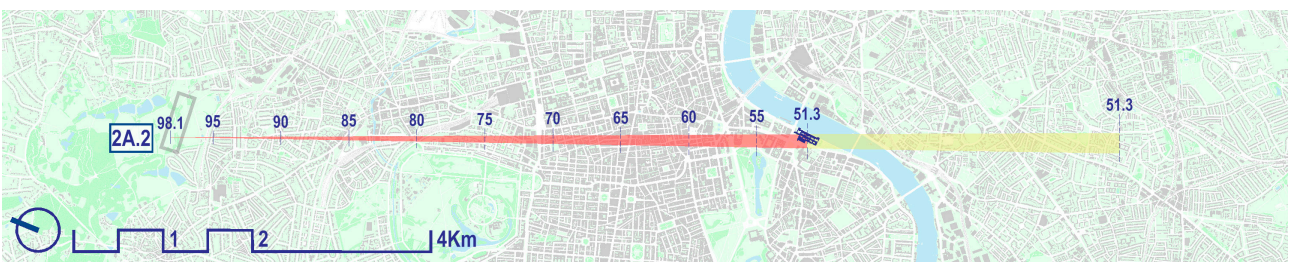
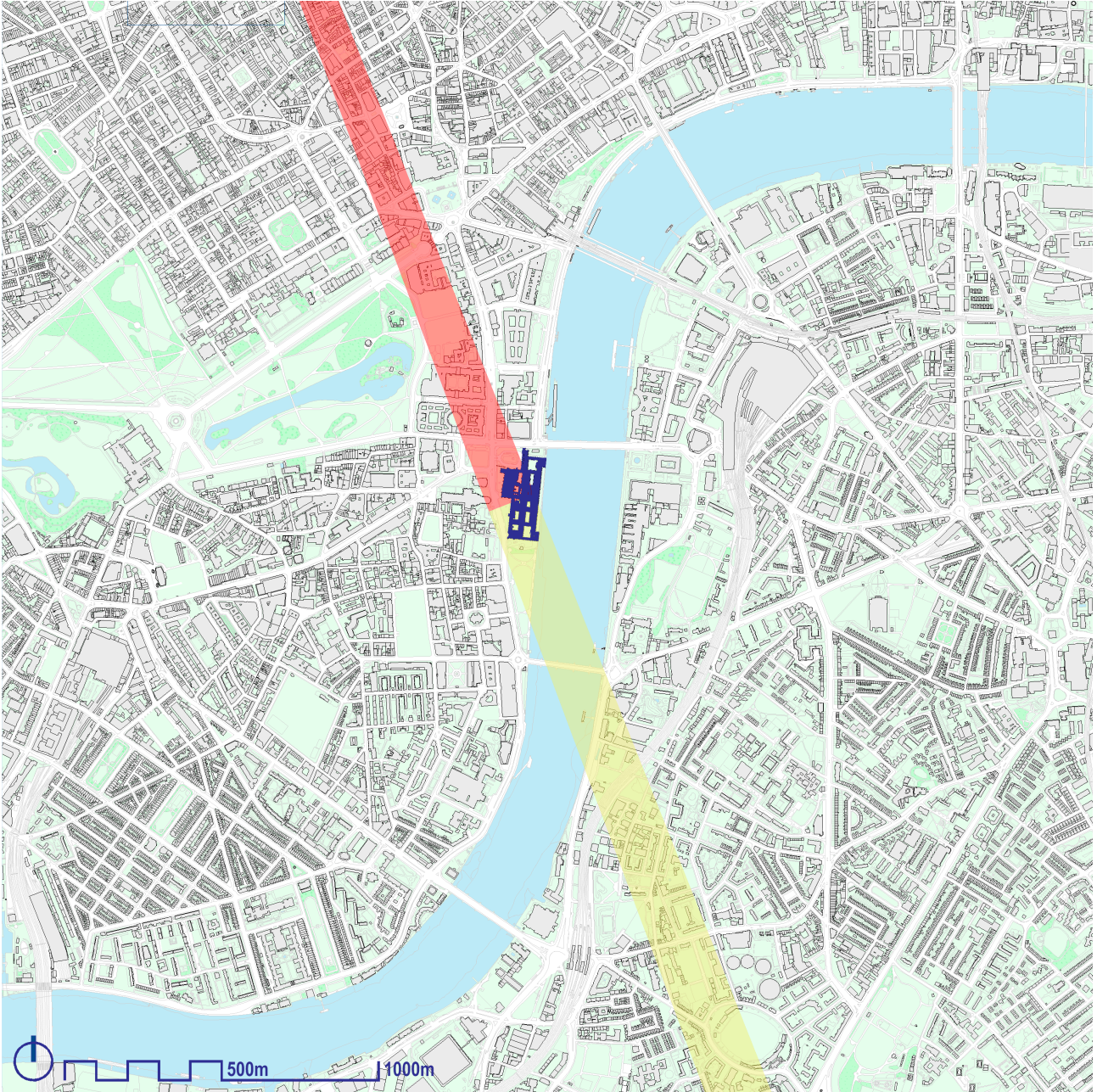


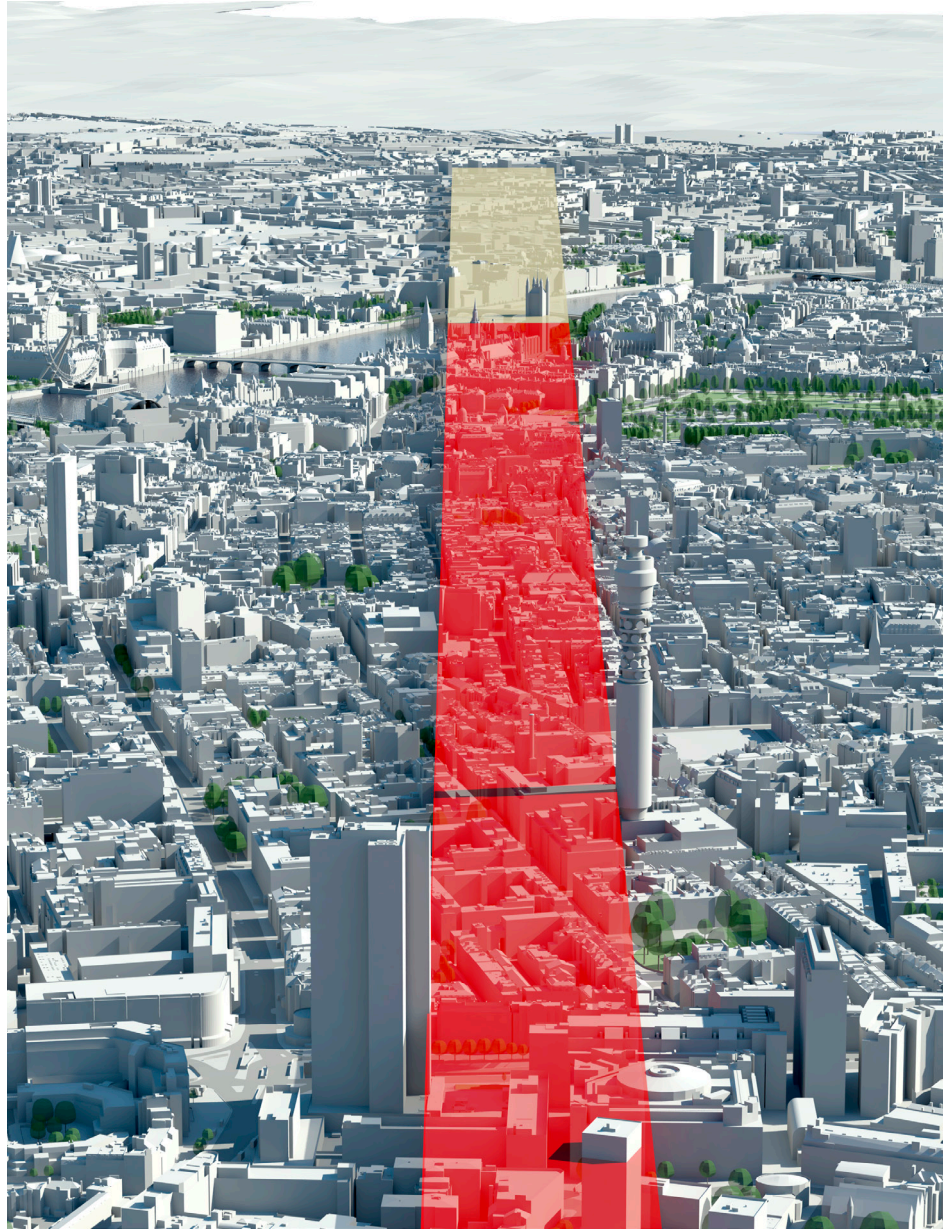
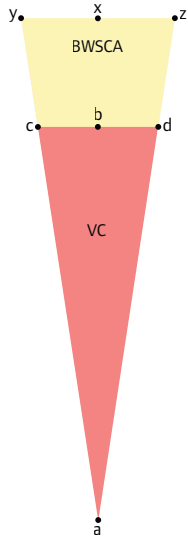
Viewing Corridor (VC)			
a	527,665.4E	186,131.5N	98.1mAOD
c	532,084.4E	181,168.6N	52.1mAOD
d	531,979.3E	181,076.2N	52.1mAOD
Length (ab)	6,645.0m		
Width at monument (cd)	140.0m		
Defining point at St Paul's Cathedral			
b	532,054.4E	181,142.2N	52.1mAOD
Wider Setting Consultation Area 1 (WSCA1)			
a	527,665.4E	186,131.5N	98.1mAOD
v	532,167.0E	181,241.3N	52.1mAOD
c	532,084.4E	181,168.6N	52.1mAOD
Width at monument (cv)	110.0m		
Wider Setting Consultation Area 2 (WSCA2)			
a	527,665.4E	186,131.5N	98.1mAOD
d	531,979.3E	181,076.2N	52.1mAOD
w	531,941.8E	181,043.1N	52.1mAOD
Width at monument (dw)	50.0m		
Background Wider Setting Consultation Area (BWSCA)			
v	532,167.0E	181,241.3N	52.1mAOD
y	533,860.6E	179,401.5N	52.1mAOD
z	533,550.6E	179,128.8N	52.1mAOD
w	531,941.8E	181,043.1N	52.1mAOD
Length (bx)	2,500.0m		



Protected Vista from Assessment Point 2A.2

from: Parliament Hill: the summit – looking toward the Palace of Westminster
to: Palace of Westminster





Viewing Corridor (VC)			
a	527,665.4E	186,131.5N	98.1mAOD
c	530,295.7E	179,507.6N	51.3mAOD
d	530,151.4E	179,451.1N	51.3mAOD
Length (ab)			7,127.0m
Width at monument (cd)			155.0m
Defining point at Palace of Westminster			
b	530,263.1E	179,494.8N	51.3mAOD
Background Wider Setting Consultation Area (BWSCA)			
c	530,295.7E	179,507.6N	51.3mAOD
y	531,587.4E	176,254.6N	51.3mAOD
z	531,372.2E	176,170.4N	51.3mAOD
d	530,151.4E	179,451.1N	51.3mAOD
Length (bx)			3,500.0m

