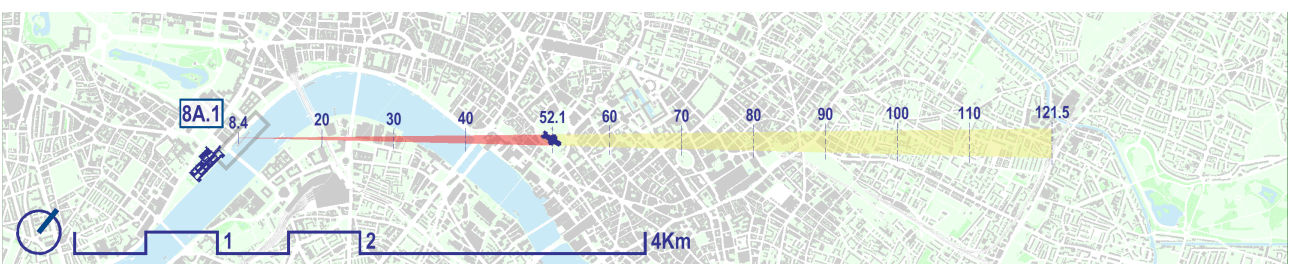

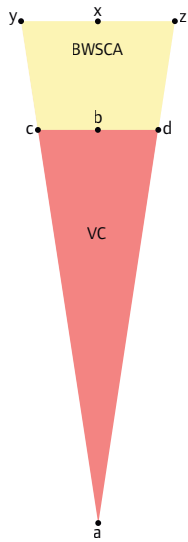



Protected Vista from Assessment Point 8A.1

from: Westminster Pier – the orientation plaque
to: St Paul's Cathedral

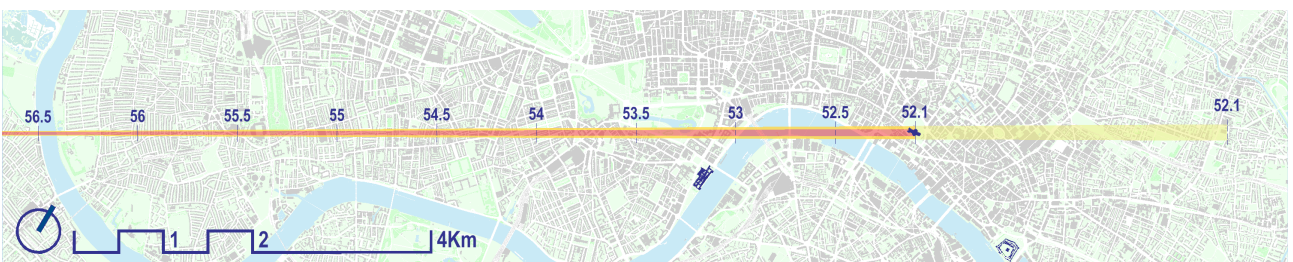


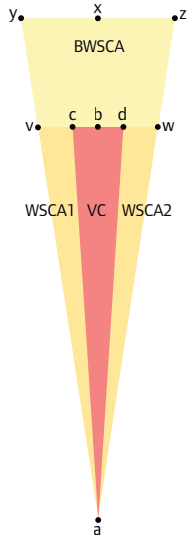


Viewing Corridor (VC)		
a	530,326.9E	179,773.9N 8.4mAO
c	532,029.6E	181,173.6N 52.1mAO
d	532,079.2E	181,110.8N 52.1mAO
Length (ab)		2,203.7m
Width at monument (cd)		80.0m
Defining point at St Paul's Cathedral		
b	532,054.4E	181,142.2N 52.1mAO
Background Assessment Area (BAA)		
c	532,029.6E	181,173.6N 52.1mAO
y	534,733.7E	183,396.5N 121.5mAO
z	534,862.3E	183,234.2N 121.5mAO
d	532,079.2E	181,110.8N 52.1mAO
Length (bx)		3,500.0m



Protected Vista from Assessment Point 9A.1
from: King Henry VIII's Mound – the viewing point
to: St Paul's Cathedral



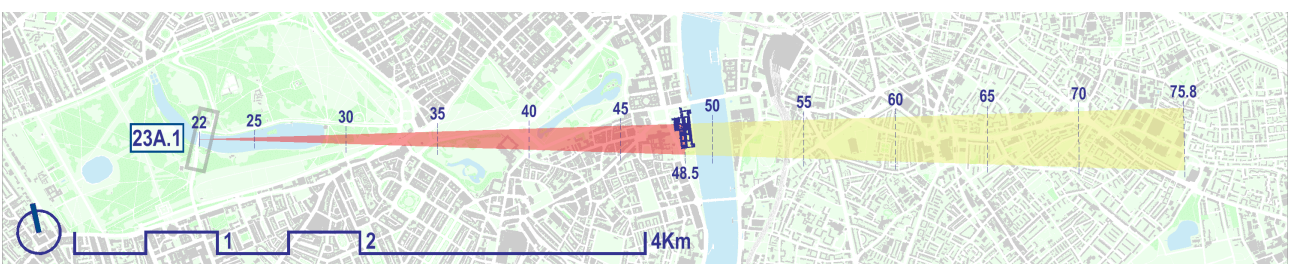
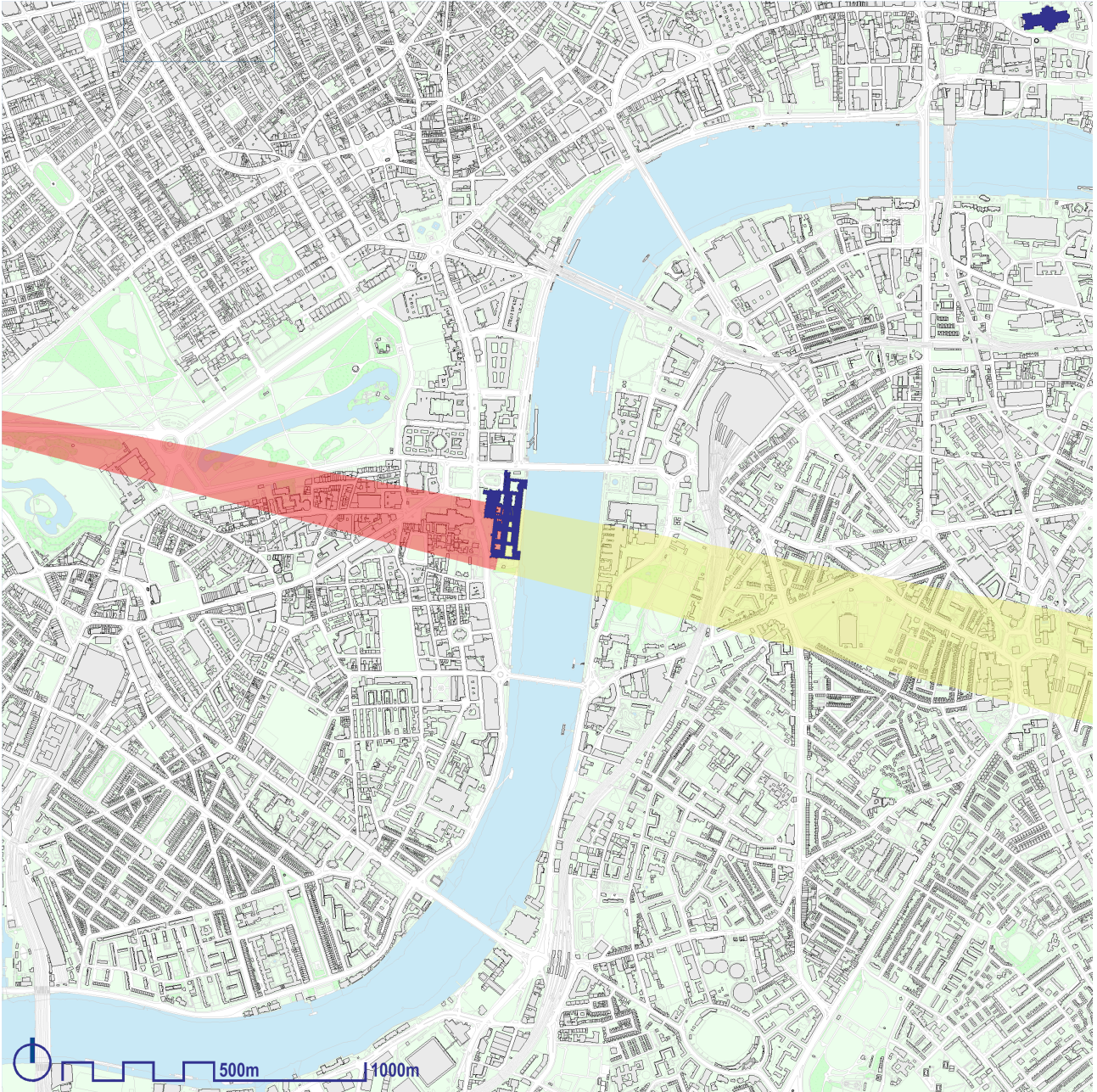


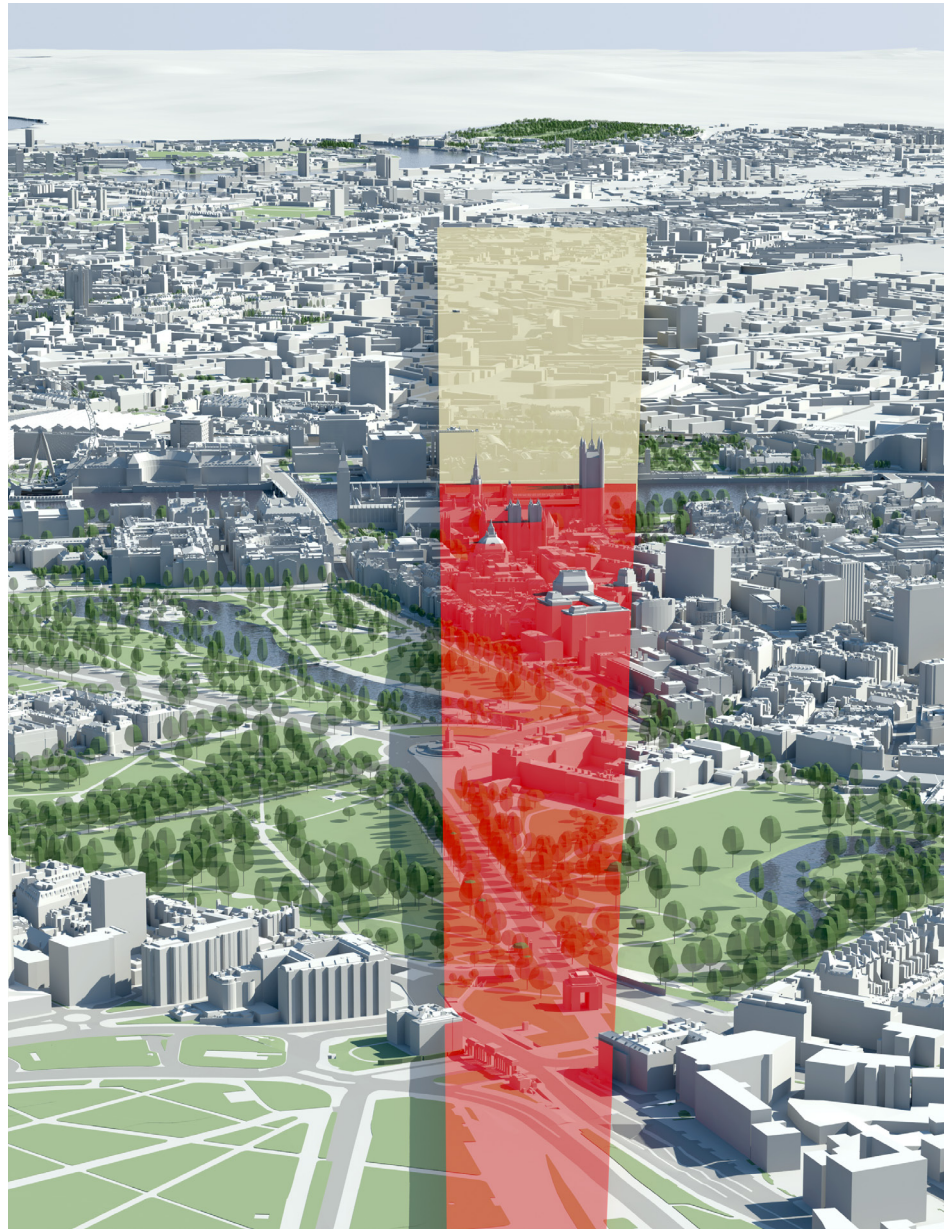
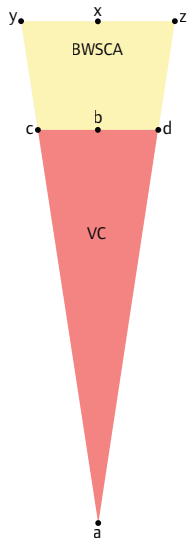
Viewing Corridor (VC)			
a	518,605.8E	173,150.3N	59.1m AOD
c	532,034.0E	181,176.6N	52.1m AOD
d	532,074.8E	181,107.8N	52.1m AOD
Length (ab)			15,644.0m
Width at monument (cd)			80.0m
Defining point at St Paul's Cathedral			
b	532,054.4E	181,142.2N	52.1m AOD
Wider Setting Consultation Area 1 (WSCA1)			
a	518,605.8E	173,150.3N	59.1m AOD
v	532,016.1E	181,206.7N	52.1m AOD
c	532,034.0E	181,176.6N	52.1m AOD
Width at monument (cv)			35.0m
Wider Setting Consultation Area 2 (WSCA2)			
a	518,605.8E	173,150.3N	59.1m AOD
d	532,074.8E	181,107.8N	52.1m AOD
w	532,092.7E	181,077.7N	52.1m AOD
Width at monument (dw)			35.0m
Background Wider Setting Consultation Area (BWSCA)			
v	532,016.1E	181,206.7N	52.1m AOD
y	535,016.3E	183,009.1N	52.1m AOD
z	535,110.1E	182,851.3N	52.1m AOD
w	532,092.7E	181,077.7N	52.1m AOD
Length (bx)			3,500.0m




Protected Vista from Assessment Point 23A.1

from: Bridge over the Serpentine – at the centre of the bridge
to: Palace of Westminster



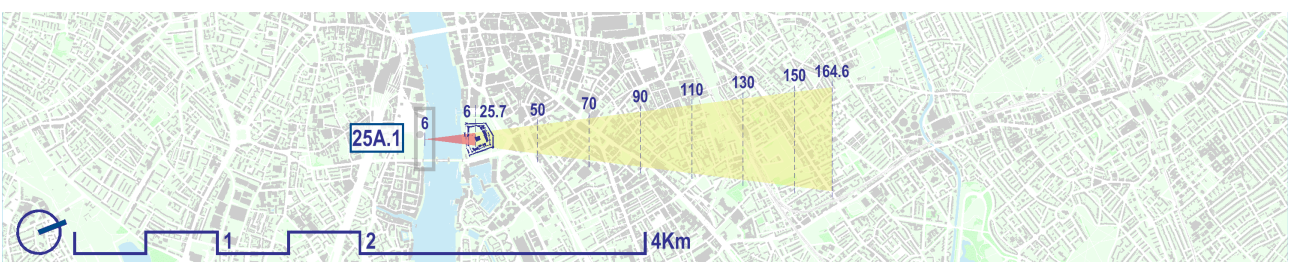
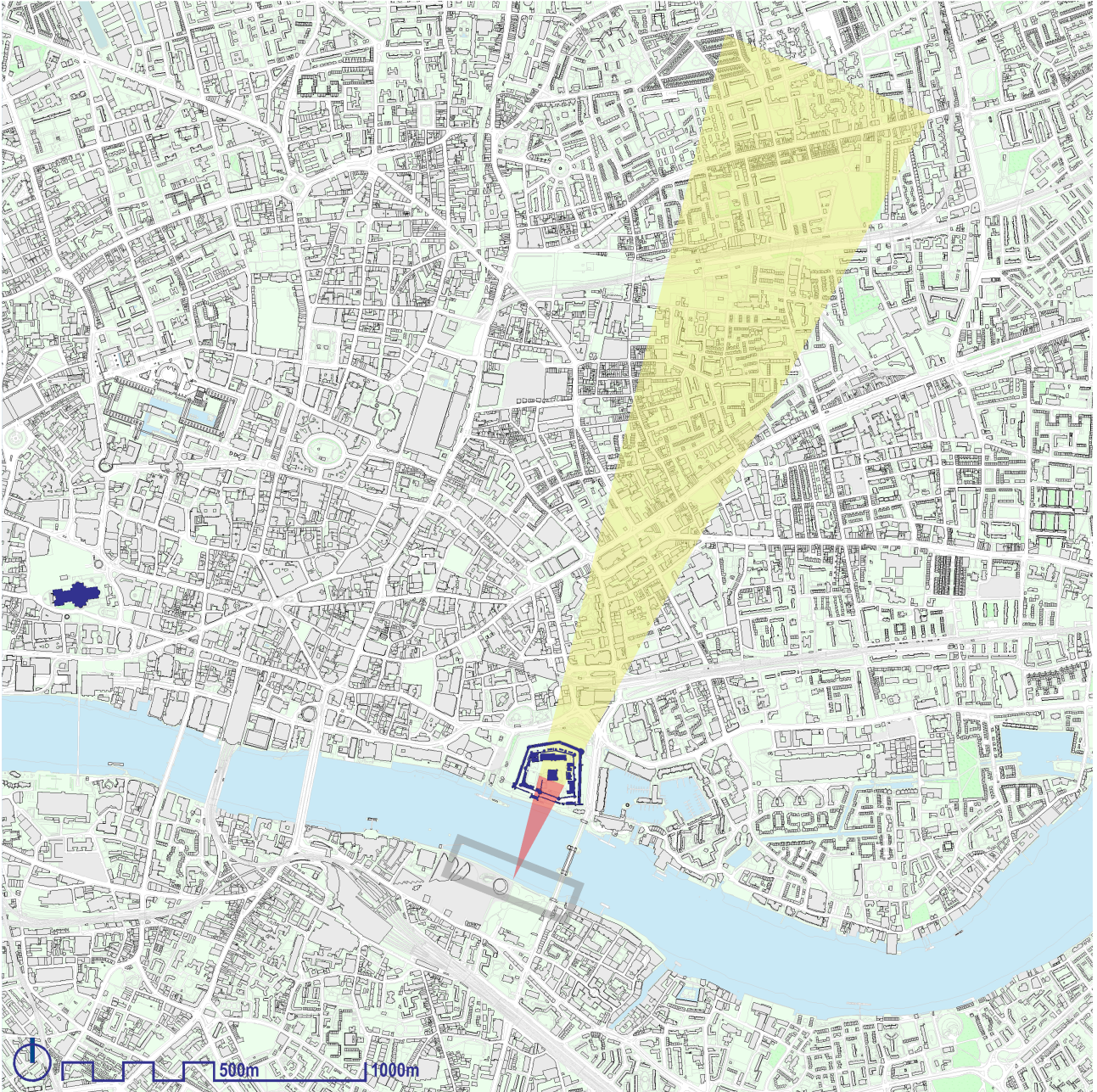



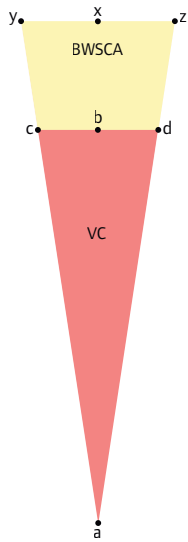
Viewing Corridor (VC)			
a	526,927.2E	180,167.2N	22.0m AOD
c	530,271.0E	179,534.0N	48.5m AOD
d	530,228.5E	179,323.3N	48.5m AOD
Length (ab)			3,403.0m
Width at monument (cd)			215.0m
Defining point at Palace of Westminster			
b	530,263.1E	179,494.8N	48.5m AOD
Background Wider Setting Consultation Area (BWSCA)			
c	530,271.0E	179,534.0N	48.5m AOD
y	533,710.1E	178,882.8N	75.8m AOD
z	533,624.0E	178,455.2N	75.8m AOD
d	530,228.5E	179,323.3N	48.5m AOD
Length (bx)			3,500.0m



Protected Vista from Assessment Point 25A.1

from: The Queen's Walk at City Hall – foot of pathway from Potter's Fields
to: The White Tower





Viewing Corridor (VC)		
a	533,485.6E	180,201.2N 6.1mAOD
c	533,572.4E	180,546.5N 6.1mAOD
d	533,656.2E	180,513.7N 6.1mAOD
Length (ab)		353.2m
Width at monument (cd)		90.0m
Defining point at Tower of London		
b	533,614.3E	180,530.1N 6.1mAOD
Background Wider Setting Consultation Area (BWSCA)		
c	533,572.4E	180,546.5N 25.7mAOD
y	534,186.8E	182,990.7N 164.6mAOD
z	534,863.8E	182,725.7N 164.6mAOD
d	533,656.2E	180,513.7N 25.7mAOD
Length (bx)		2,500.0m

