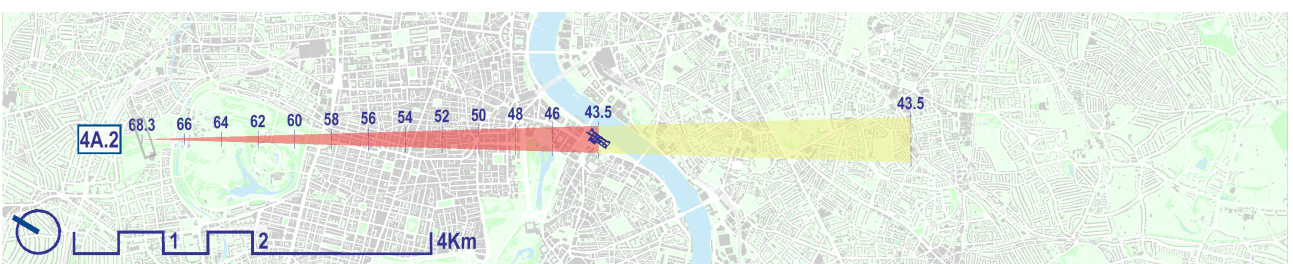
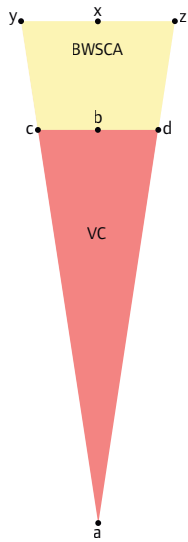


### Protected Vista from Assessment Point 4A.2

from: Primrose Hill: the summit – looking toward the Palace of Westminster  
to: Palace of Westminster



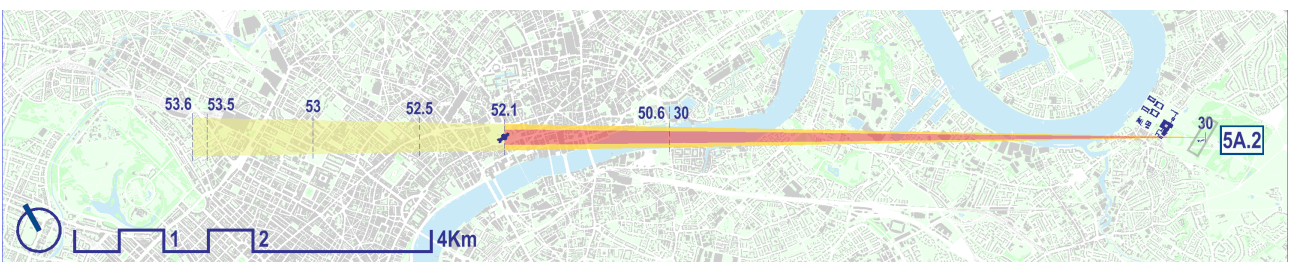


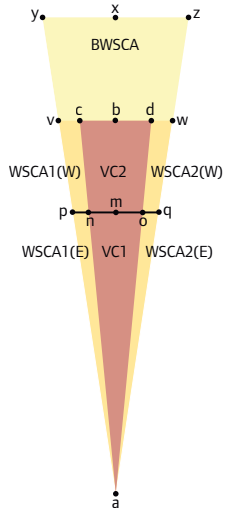
Viewing Corridor (VC)			
a	527,657.3E	183,893.0N	68.3mAOD
c	530,392.2E	179,571.3N	43.5mAOD
d	530,134.0E	179,418.3N	43.5mAOD
Length (ab)			5,112.2m
Width at monument (cd)			300.0m
Defining point at Palace of Westminster			
b	530,263.1E	179,494.8N	43.5mAOD
Background Wider Setting Consultation Area (BWSCA)			
c	530,392.2E	179,571.3N	43.5mAOD
y	532,264.5E	176,612.4N	43.5mAOD
z	531,829.7E	176,354.8N	43.5mAOD
d	530,134.0E	179,418.3N	43.5mAOD
Length (bx)			3,500.0m



### Protected Vista from Assessment Point 5A.2

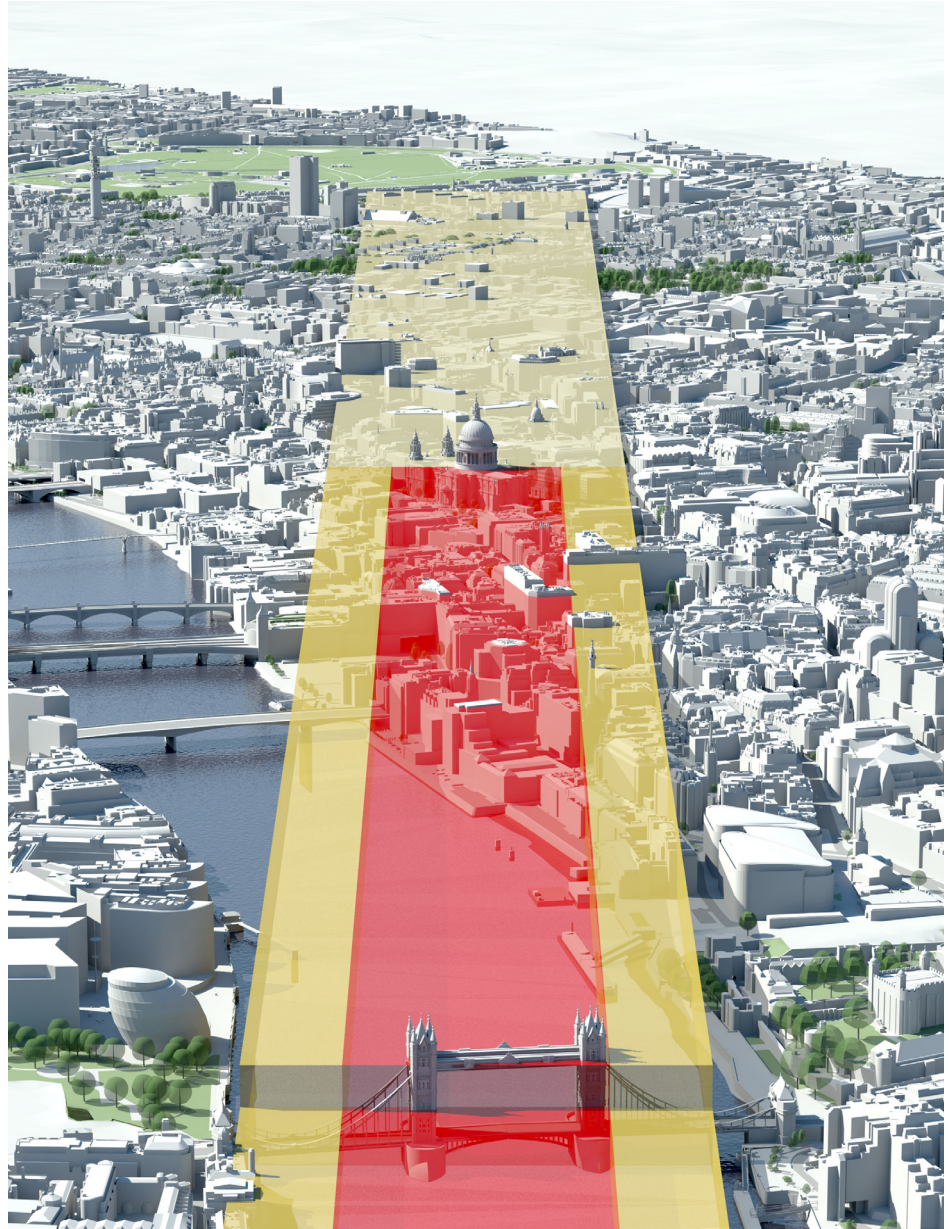
from: Greenwich Park: the General Wolfe statue – north-east of the statue  
to: St Paul's Cathedral





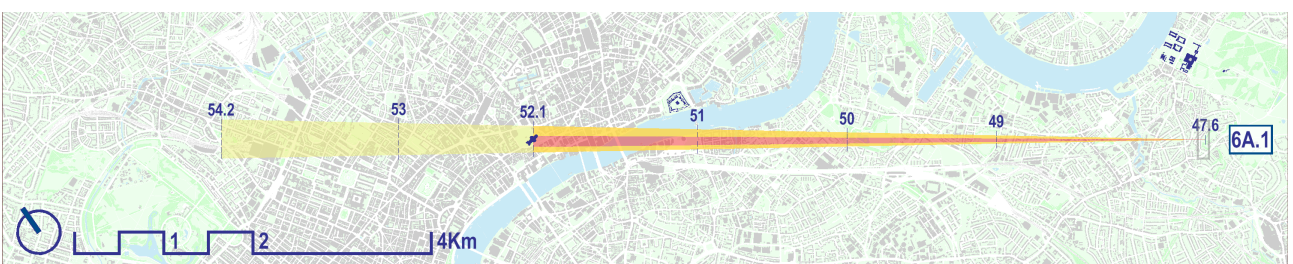
N.B. Point “a” defining the VC is not at the same height as Assessment Point 5A.2.


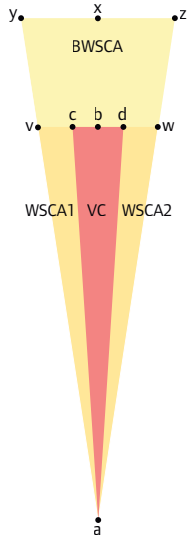
Viewing Corridor to Tower Bridge (VC1)			
a	538,936.1E	177,334.5N	30.0mAOD
n	533,641.7E	180,189.6N	30.0mAOD
o	533,704.7E	180,303.4N	30.0mAOD
Length (am)		6,014.8m	
Defining point at Tower Bridge			
m	533,673.2E	180,246.5N	30.0mAOD
Wider Setting Consultation Area 1 (East) (WSCA1(E))			
a	538,936.1E	177,334.5N	30.0mAOD
p	533,617.7E	180,146.1N	30.0mAOD
n	533,641.7E	180,189.6N	30.0mAOD
Wider Setting Consultation Area 2 (East) (WSCA2(E))			
a	538,936.1E	177,334.5N	30.0mAOD
o	533,704.7E	180,303.4N	30.0mAOD
q	533,728.7E	180,346.9N	30.0mAOD
Background Wider Setting Consultation Area (BWSCA)			
v	531,981.8E	181,011.0N	52.1mAOD
y	528,887.0E	182,647.0N	53.6mAOD
z	529,096.9E	183,026.3N	53.6mAOD
w	532,127.0E	181,273.4N	52.1mAOD
Length (bx)		3,500.0m	
Viewing Corridor to St Paul's Cathedral (VC2)			
n	533,641.7E	180,189.6N	50.6mAOD
c	532,013.2E	181,067.8N	52.1mAOD
d	532,095.6E	181,216.6N	52.1mAOD
o	533,704.6E	180,303.4N	50.6mAOD
Length (mb)		1,850.0m	
Width at monument (cd)		170.0m	
Defining point at St Paul's Cathedral			
b	532,054.4E	181,142.2N	52.1mAOD
Wider Setting Consultation Area 1 (West) (WSCA1(W))			
p	533,617.6E	180,146.1N	50.6mAOD
v	531,981.8E	181,011.0N	52.1mAOD
c	532,013.2E	181,067.8N	52.1mAOD
n	533,641.7E	180,189.6N	50.6mAOD
Width at monument (vc)		65m	
Wider Setting Consultation Area 2 (West) (WSCA2(W))			
o	533,704.6E	180,303.4N	50.6mAOD
d	532,095.6E	181,216.6N	52.1mAOD
w	532,127.0E	181,273.4N	52.1mAOD
q	533,728.7E	180,346.9N	50.6mAOD
Width at monument (dw)		65m	



### Protected Vista from Assessment Point 6A.1

from: Blackheath Point – near the orientation board  
to: St Paul's Cathedral





Viewing Corridor (VC)			
a	538,238.2E	176,823.1N	47.6mAOD
c	532,005.7E	181,072.5N	52.1mAOD
d	532,077.3E	181,175.0N	52.1mAOD
Length (ab)	7,542.8m		
Width at monument (cd)	125.0m		
Defining point at St Paul's Cathedral			
b	532,054.4E	181,142.2N	52.1mAOD
Wider Setting Consultation Area 1 (WSCA1)			
a	538,238.2E	176,823.1N	47.6mAOD
v	531,968.5E	181,019.2N	52.1mAOD
c	532,005.7E	181,072.5N	52.1mAOD
Width at monument (cv)	65.0m		
Wider Setting Consultation Area 2 (WSCA2)			
a	538,238.2E	176,823.1N	47.6mAOD
d	532,077.3E	181,175.0N	52.1mAOD
w	532,140.3E	181,265.2N	52.1mAOD
Width at monument (dw)	110.0m		
Background Wider Setting Consultation Area (BWSCA)			
v	531,968.5E	181,019.2N	52.1mAOD
y	529,059.3E	182,966.3N	54.2mAOD
z	529,310.8E	183,326.4N	54.2mAOD
w	532,140.3E	181,265.2N	52.1mAOD
Length (bx)	3,500.0m		

