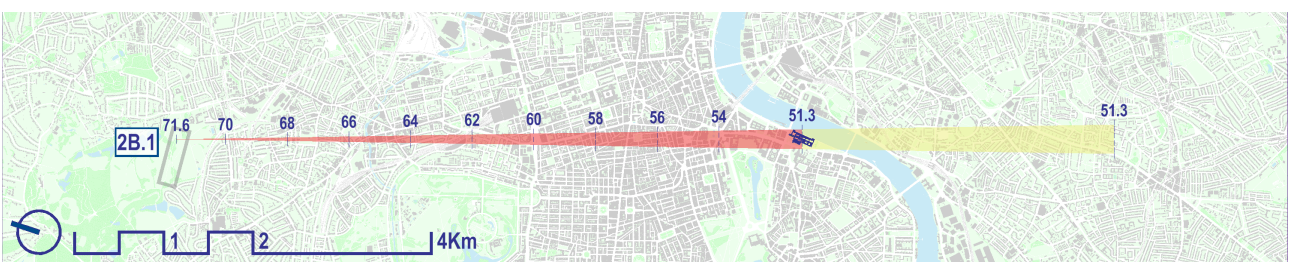
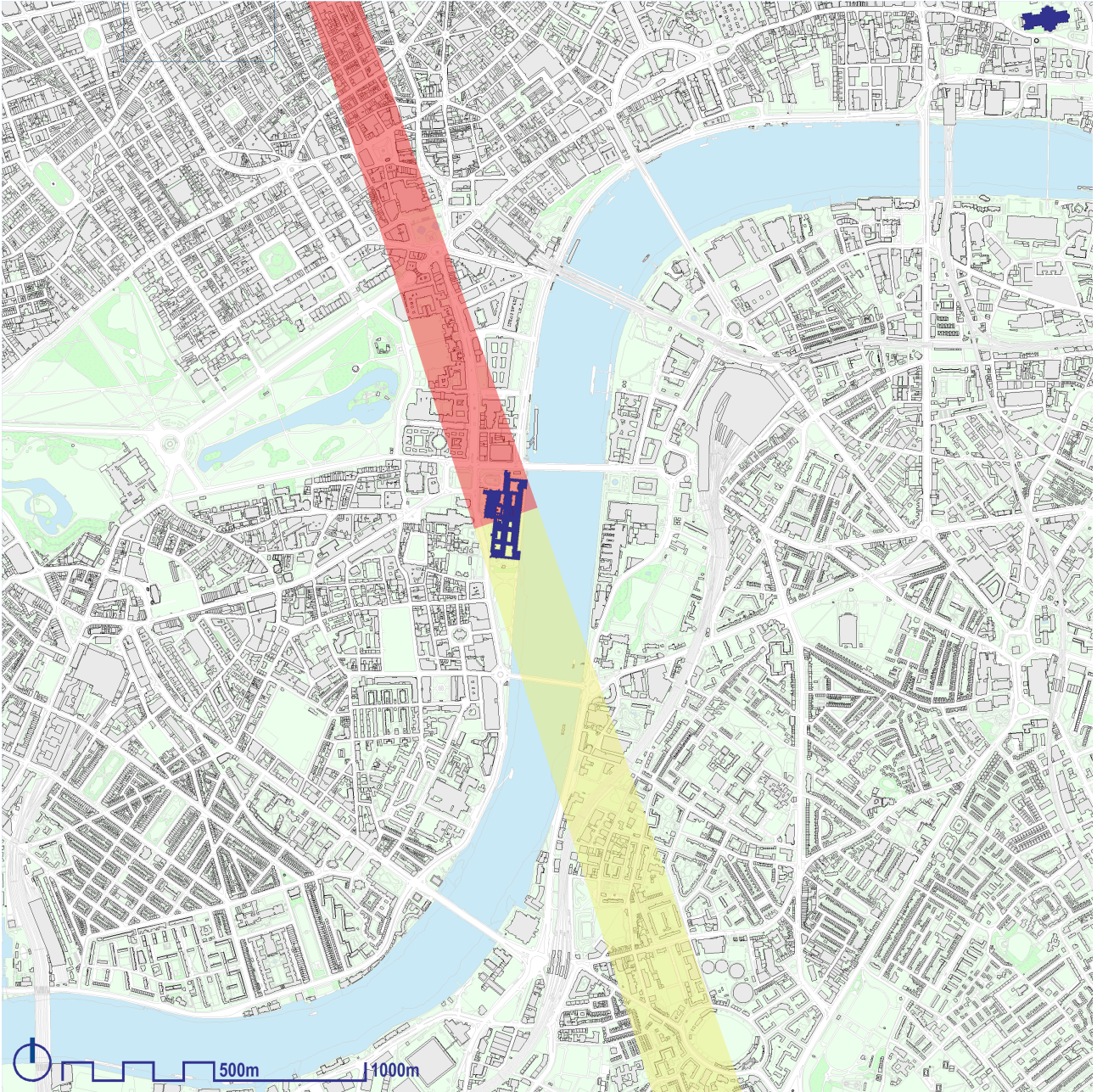

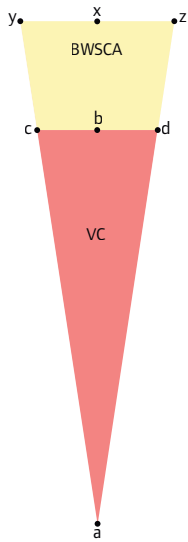


Protected Vista from Assessment Point 2B.1

from: Parliament Hill: east of the summit – at the prominent oak tree
to: Palace of Westminster



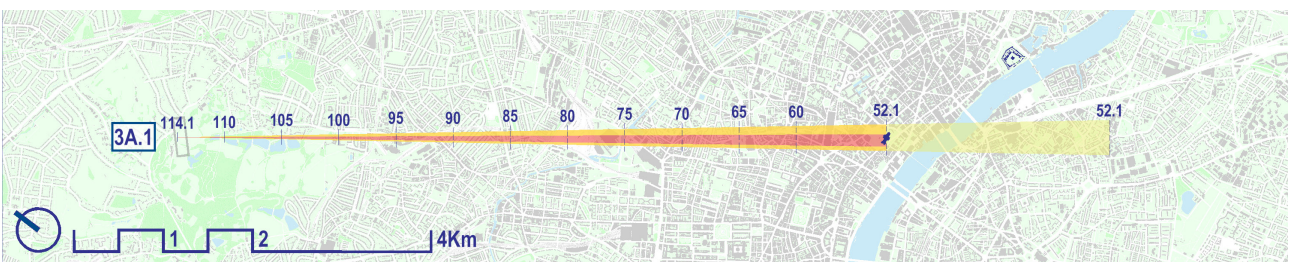



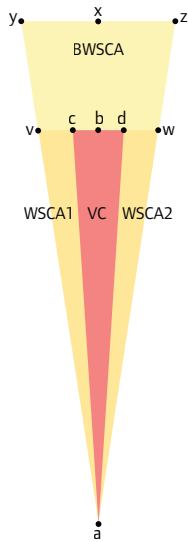
Viewing Corridor (VC)			
a	528,043.1E	186,154.5N	71.6m AOD
c	530,367.5E	179,529.6N	51.3m AOD
d	530,158.7E	179,460.0N	51.3m AOD
Length (ab)			7,020.0m
Width at monument (cd)			220.0m
Defining point at Palace of Westminster			
b	530,263.1E	179,494.8N	51.3m AOD
Background Wider Setting Consultation Area (BWSCA)			
c	530,367.5E	179,529.6N	51.3m AOD
y	531,526.3E	176,226.6N	51.3m AOD
z	531,213.6E	176,122.3N	51.3m AOD
d	530,158.7E	179,460.0N	51.3m AOD
Length (bx)			3,500.0m




Protected Vista from Assessment Point 3A.1

from: Kenwood: the viewing gazebo – in front of the orientation board
to: St Paul's Cathedral



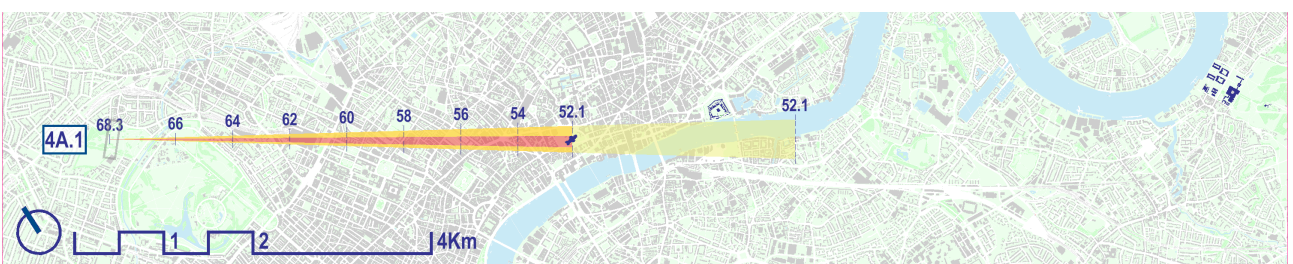
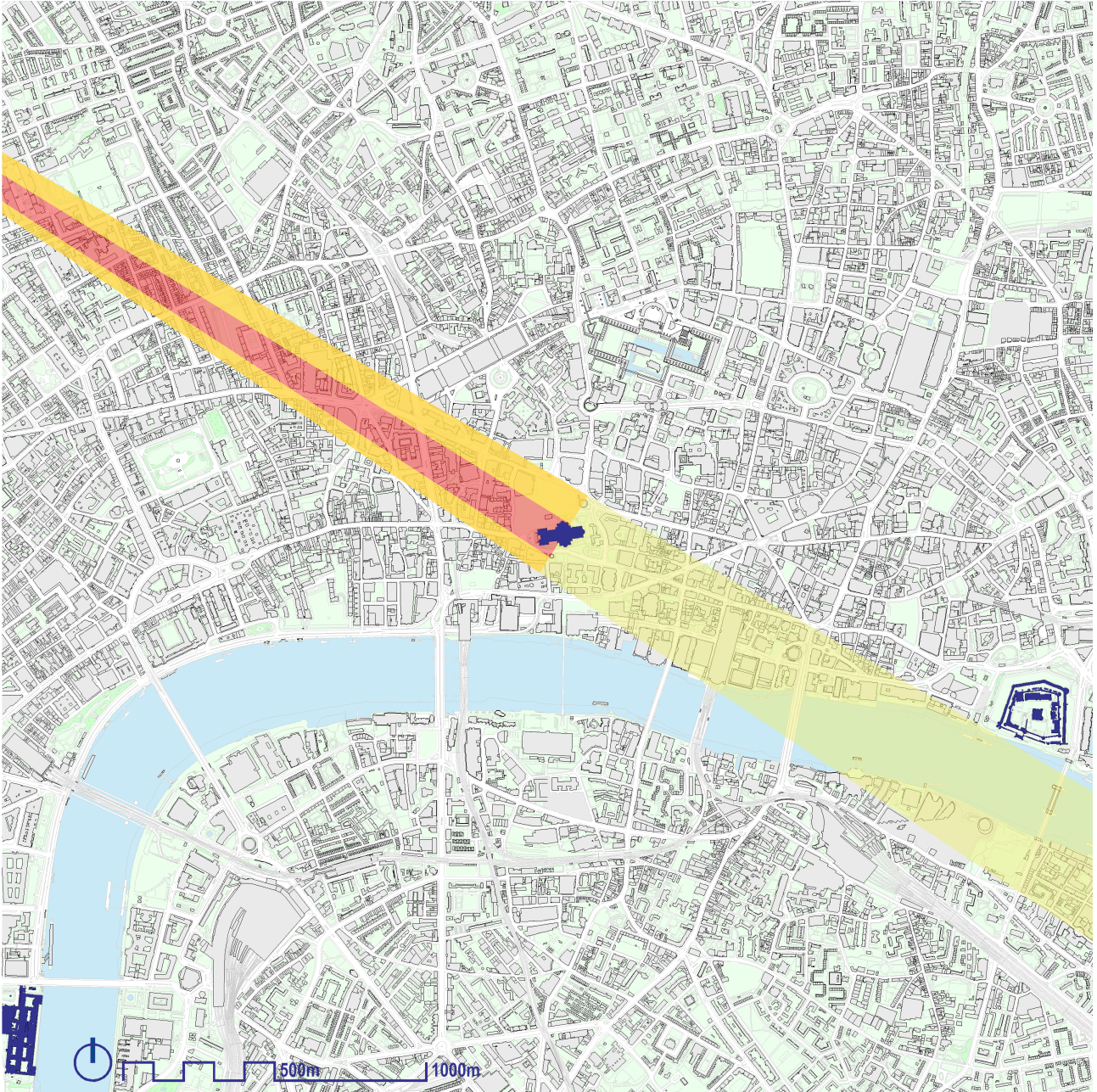


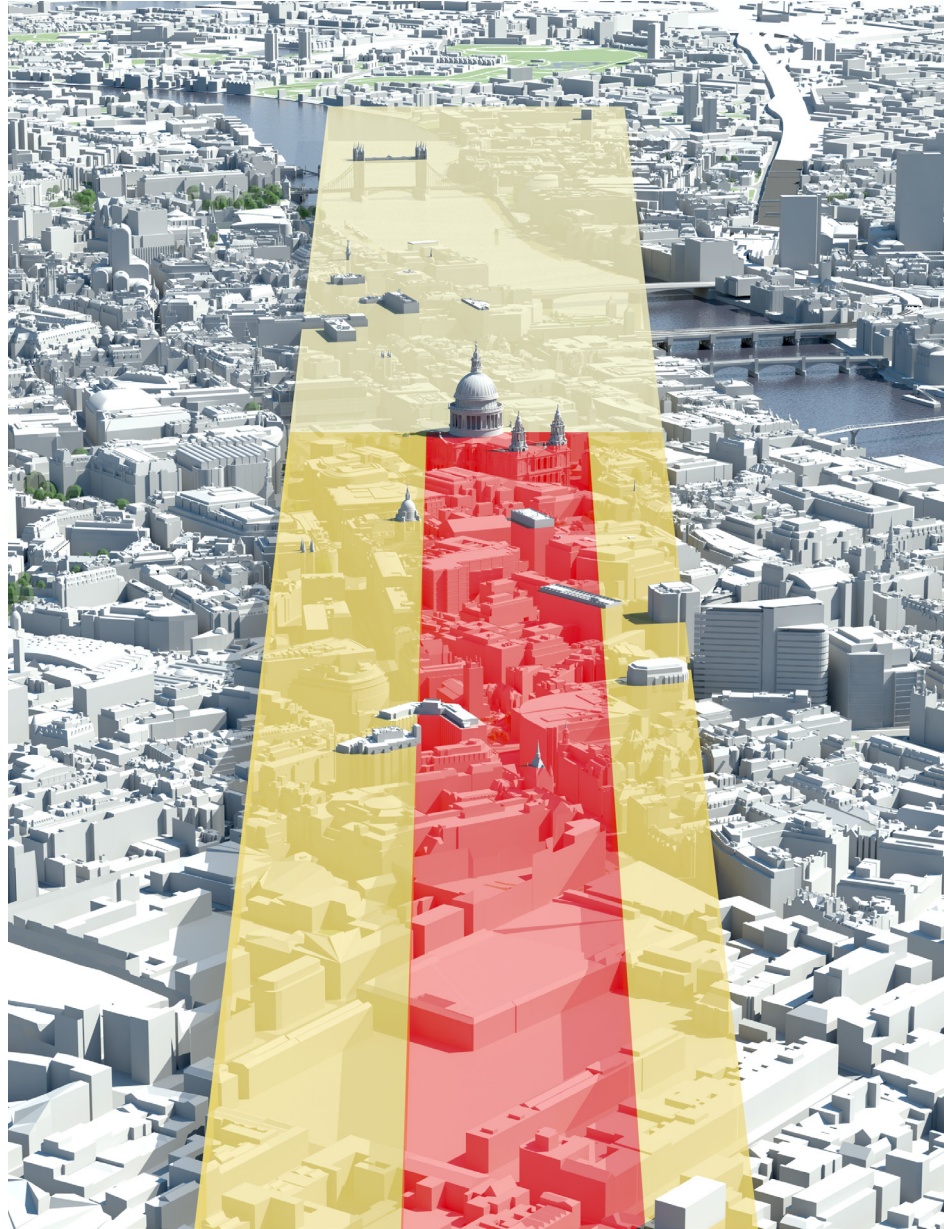
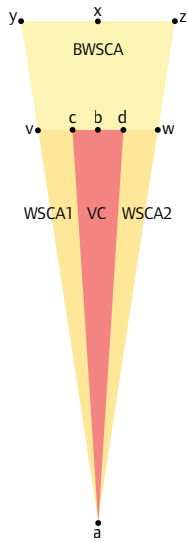
Viewing Corridor (VC)			
a	527,270.1E	187,486.2N	114.1mAOD
c	532,086.3E	181,166.3N	52.1mAOD
d	531,974.6E	181,082.0N	52.1mAOD
Length (ab)			7,945.8m
Width at monument (cd)			140.0m
Defining point at St Paul's Cathedral			
b	532,054.4E	181,142.2N	52.1mAOD
Wider Setting Consultation Area 1 (WSCA1)			
a	527,270.1E	187,486.2N	114.1mAOD
v	532,174.2E	181,232.5N	52.1mAOD
c	532,086.3E	181,166.3N	52.1mAOD
Width at monument (cv)			110.0m
Wider Setting Consultation Area 2 (WSCA2)			
a	527,270.1E	187,486.2N	114.1mAOD
d	531,974.6E	181,082.0N	52.1mAOD
w	531,934.6E	181,051.9N	52.1mAOD
Width at monument (dw)			50.0m
Background Wider Setting Consultation Area (BWSCA)			
v	532,174.2E	181,232.5N	52.1mAOD
y	533,717.1E	179,264.9N	52.1mAOD
z	533,402.2E	179,027.4N	52.1mAOD
w	531,934.6E	181,051.9N	52.1mAOD
Length (bx)			2,500.0m



Protected Vista from Assessment Point 4A.1

from: Primrose Hill: the summit – looking toward St Paul’s Cathedral
to: St Paul’s Cathedral





Viewing Corridor (VC)			
a	527,657.3E	183,893.0N	68.3mAOD
c	532,075.6E	181,176.1N	52.1mAOD
d	532,006.7E	181,065.9N	52.1mAOD
Length (ab)			5,186.7m
Width at monument (cd)			130.0m
Defining point at St Paul's Cathedral			
b	532,054.4E	181,142.2N	52.1mAOD
Wider Setting Consultation Area 1 (WSCA1)			
a	527,657.3E	183,893.0N	68.3mAOD
v	532,134.0E	181,269.4N	52.1mAOD
c	532,075.6E	181,176.1N	52.1mAOD
Width at monument (cv)			110.0m
Wider Setting Consultation Area 2 (WSCA2)			
a	527,657.3E	183,893.0N	68.3mAOD
d	532,006.7E	181,065.9N	52.1mAOD
w	531,974.8E	181,015.0N	52.1mAOD
Width at monument (dw)			60.0m
Background Wider Setting Consultation Area (BWSCA)			
v	532,134.0E	181,269.4N	52.1mAOD
y	534,291.7E	180,004.8N	52.1mAOD
z	534,055.9E	179,627.8N	52.1mAOD
w	531,974.8E	181,015.0N	52.1mAOD
Length (bx)			2,500.0m

