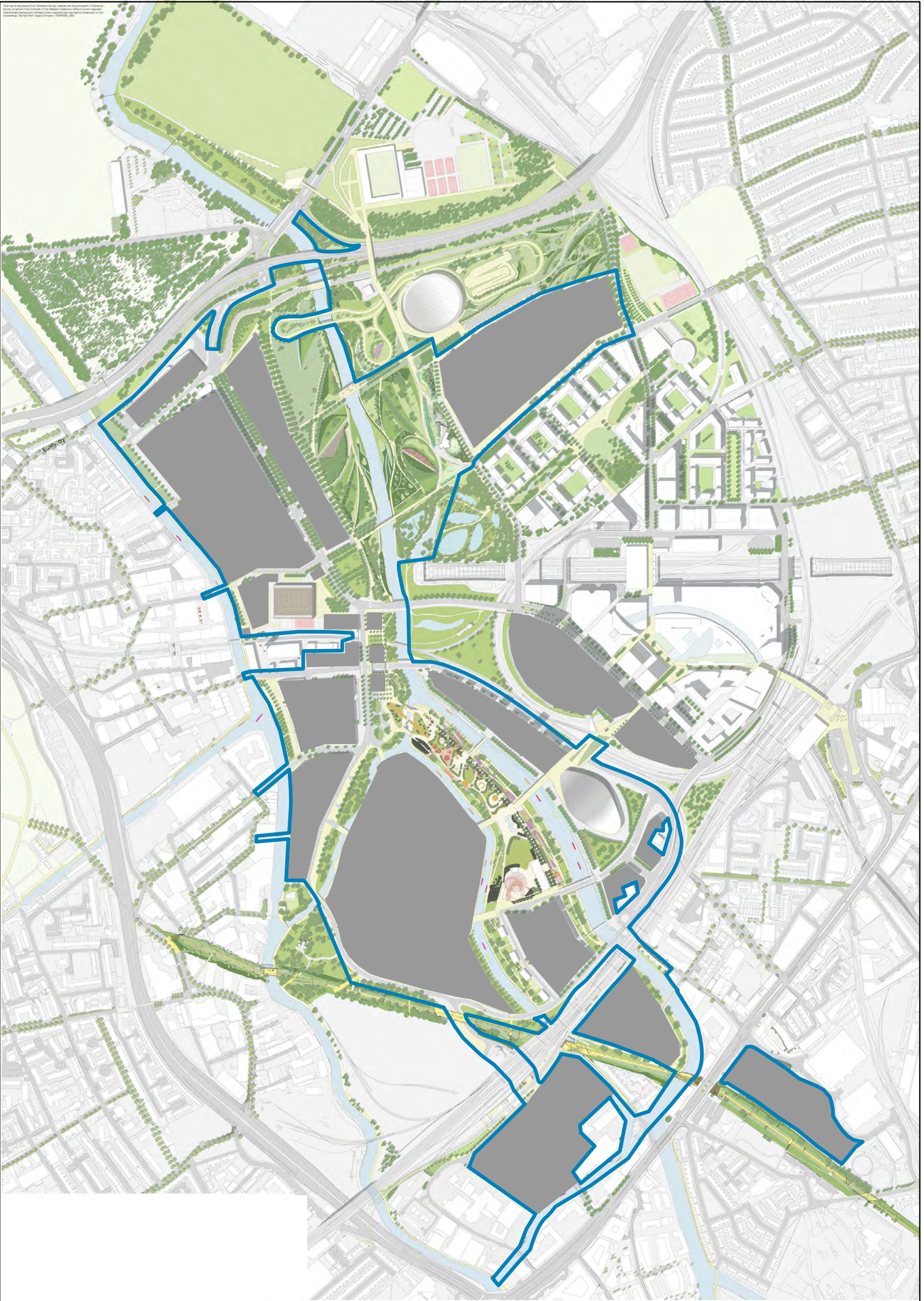


The map is reproduced from Ordnance Survey material with the permission of Ordnance Survey on behalf of the Controller of Her Majesty's Stationery Office & Crown copyright. All rights reserved. Ordnance Survey Licence No. 100045023. 2011



**LONDON LEGACY DEVELOPMENT CORPORATION**

Level 10, 1 Stratford Place  
Montfichet Road, London  
E20 1EJ

+44 (0) 20 3288 1800  
Info@londonlegacy.co.uk

Title:  
Fixed Estate Charge Plan April 2016



Location:  
Queen Elizabeth Olympic Park

Scale:  
Not to Scale

Date:  
April 2016

Status:  
NOT FOR GENERAL USE

Notes:-

-  Park Boundary - for the purposes of the London Legacy Development Corporation (Queen Elizabeth Olympic Park Maintenance Obligations) Direction and Delegation 2016
-  Development Platform

